


ROAD INDEX



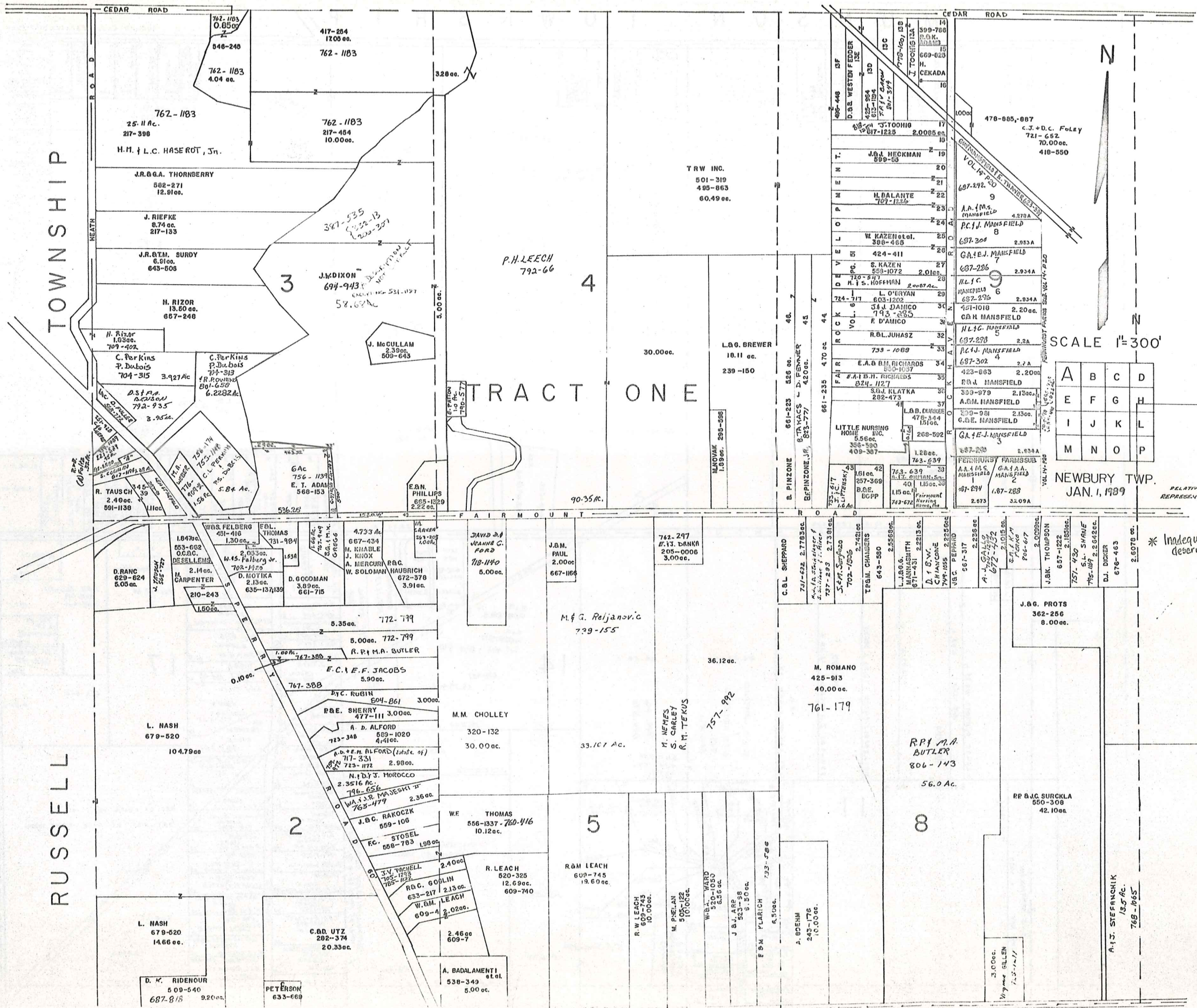
A	AUBURN RD. CI-C7 ASHWOOD DR. D4 ARBOR TR. C6	H cont.	HILLSIDE DR. D4 HILLVIEW RD. E4 HOTCHKISS RD. F6-F5 HEATH RD. AI-A2 HOLBROOK DR. D4	P cont.	POND RD. F6 PORTLEW RD. E4 PUNDERSON RD. F5 PARKLANE D4 PRIORWAY PVT. DR. B5 PARK VIEW DR. E5
B	BASS LAKE RD. EI-F3 BEACH DR. D3 BEECHWOOD DR. D4 BELL ST. A6-E6 BRIARWOOD AVE. E4 BRICKER ST. E3 BRIGHTWOOD DR. D4 BROOKWOOD DR. D4 BUTTERNUT RD. CI-F2	T	TDLWOOD DR. D4	R	RAVENNA RD. FI-E7 ROCK HAVEN RD. BI-B2
C	CASTLEWOOD DR. D4 CEDAR RD. AI-C1 CHESTNUT DR. D4 CRAMPTON DR. F5 CRESTWOOD E4 COUNTY RIVER LN. B3 CLOVER LAKE DRIVE D2 CHAGRIN WOODS DRIVE D3 CROSS CREEK PARKWAY B4	L	LAKE DR. F5 LAKELAND AVE. E4 LAKE SHORE DR. F5 LAKEVIEW DR. E4 LAURAL DR. D3 LELA LN. F4 LONGVIEW DR. E4 LUCKY BELL LN. A7 LINDA DRIVE C3	S	SHORE DR. D4 SNOW RD. F7 SPERRY RD. A2-A4 SPRINGVIEW DR. F5 STONE RD. E3-E4 SUMMIT DR. D4 SUNSET DR. D4 STOCKTON DR. PVT. D2 SHADOWOOD DR. C5 SCRANTON WOODS TR. C3
D	DRIFTWOOD AVE. E4 DIANNE DRIVE C3	M	MAIN ST. E4 MAPLE DR. D3 MEADOWBROOK DR. F5 MESSENGER RD. D7-E7 MUNN RD. B4-B7 MUSIC ST. A5-E5 MEADOWLARK LN. D2 MORNINGSTAR CT. D2 MUNNBERRY B4	U	
E	EDGEHILL DR. D4 EDGEWATER DR. E4 ELM DR. D4	V	VALLEY RD. F7 VALLEYVIEW DR. F6 VIEW DR. D3 VICTORY LN.-PVT DR. E1	W	WESTFIELD DR. D4 WOODBURY DR. D4 WOODLAWN DR. D3 WHITEWOOD DR. D2 WESTWOOD DR. A4 WINFIELD PARK DR. A4 WALNUT TRACE D1
F	FAIRMOUNT RD. A2-C2 FORESTWOOD DR. F5	N		X Y	
G	GRACE ST. A6 GRANDVIEW DR. F5 GUINEVERE DRIVE D2	O	OAK DR. D3 OVERLOOK DR. E4 OVERLOOK DR. E5 OWENS RD. E4 OAK TREE TRAIL D2	Z	ZENITH DR. D4
H	HIGHVIEW AVE. E4	P	PEKIN RD. A3-F3		

- ① NEWBURY SCHOOL (ELEM. & HIGH)
- ② NEWBURY COMM. CHURCH
- ③ ST. HELEN'S CHURCH
- ④ CHURCH OF THE NAZARENE
- ⑤ NEWBURY CENTER CEMETERY
- ⑥ MUNN CEMETERY
- ⑦ MORTON CEMETERY
- ⑧ SOUTH NEWBURY CEM.
- ⑨ NEWBURY TOWNSHIP HALL
- ⑩ NEWBURY TWP. FIRE DEPT.
- ⑪ U.S. POST OFFICE (NEWBURY)

NEWBURY TOWNSHIP

SCALE: 1" = 2,000'
ROBERT L. PHILLIPS,
GEAUGA COUNTY ENGINEER

--- UNPAVED ROAD
--- PAVED ROAD
--- TOWNSHIP LINE
--- CORPORATION LINE



TOWNSHIP RUSSELL

RUSSELL

TRACT ONE

SCALE 1"=300'

NEWBURY TWP.
JAN. 1, 1989

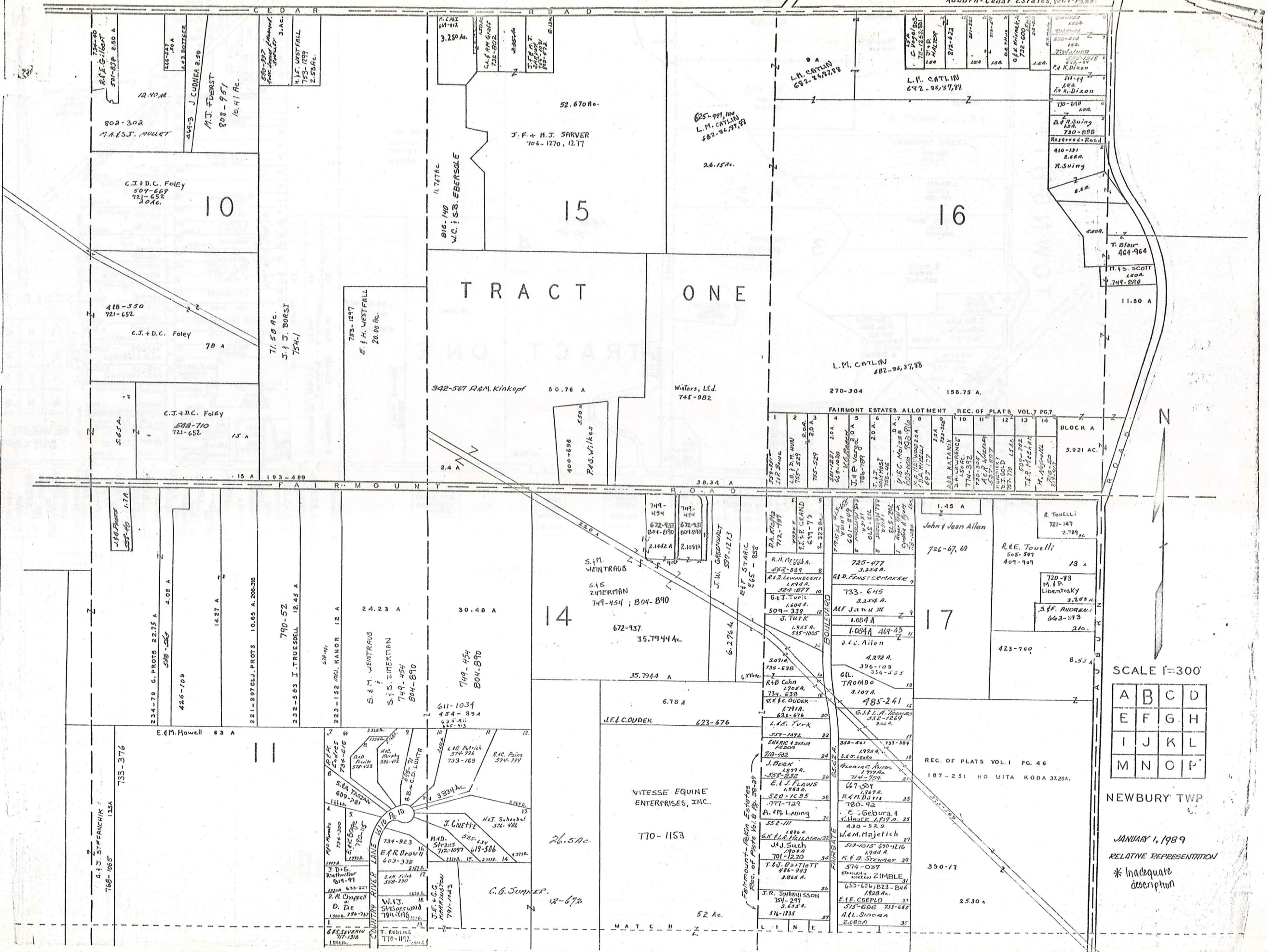
A	B	C	D
E	F	G	H
I	J	K	L
M	N	O	P

RELATIVE REPRESENTATION

* Inadequate description

MUNSON TOWNSHIP

Auburn-Cedar Estates, Vol. 7, P. 22



TRACT ONE

FAIRMONT ESTATES ALLOTMENT REC. OF PLATS VOL. 7 PG. 7

1	2	3	4	5	6	7	8	9	10	11	12	13	14
259-260 J.P. Bowne	259-261 L.A. & M. HUN	259-262 755-527	259-263 755-528	259-264 68-1020	259-265 J.P. Veergo	259-266 786-789	259-267 S.M. Host	259-268 755-526	259-269 715 C. MORGAN	259-270 625-1010	259-271 704. WHEELER	259-272 697-177	259-273 A.M. KATAMER

REC. OF PLATS VOL. I PG. 46

15	16	17	18	19	20	21	22	23	24	25	26	27	28	29	30	31	32	33	34	35	36	37	
725-477 3,254 A.	733-645 2,254 A.	726-67, 69 1,004 A.	725-477 3,254 A.	733-645 2,254 A.	726-67, 69 1,004 A.	725-477 3,254 A.	733-645 2,254 A.	726-67, 69 1,004 A.	725-477 3,254 A.	733-645 2,254 A.	726-67, 69 1,004 A.	725-477 3,254 A.	733-645 2,254 A.	726-67, 69 1,004 A.	725-477 3,254 A.	733-645 2,254 A.	726-67, 69 1,004 A.	725-477 3,254 A.	733-645 2,254 A.	726-67, 69 1,004 A.	725-477 3,254 A.	733-645 2,254 A.	726-67, 69 1,004 A.

SCALE 1"=300'

A	B	C	D
E	F	G	H
I	J	K	L
M	N	O	P

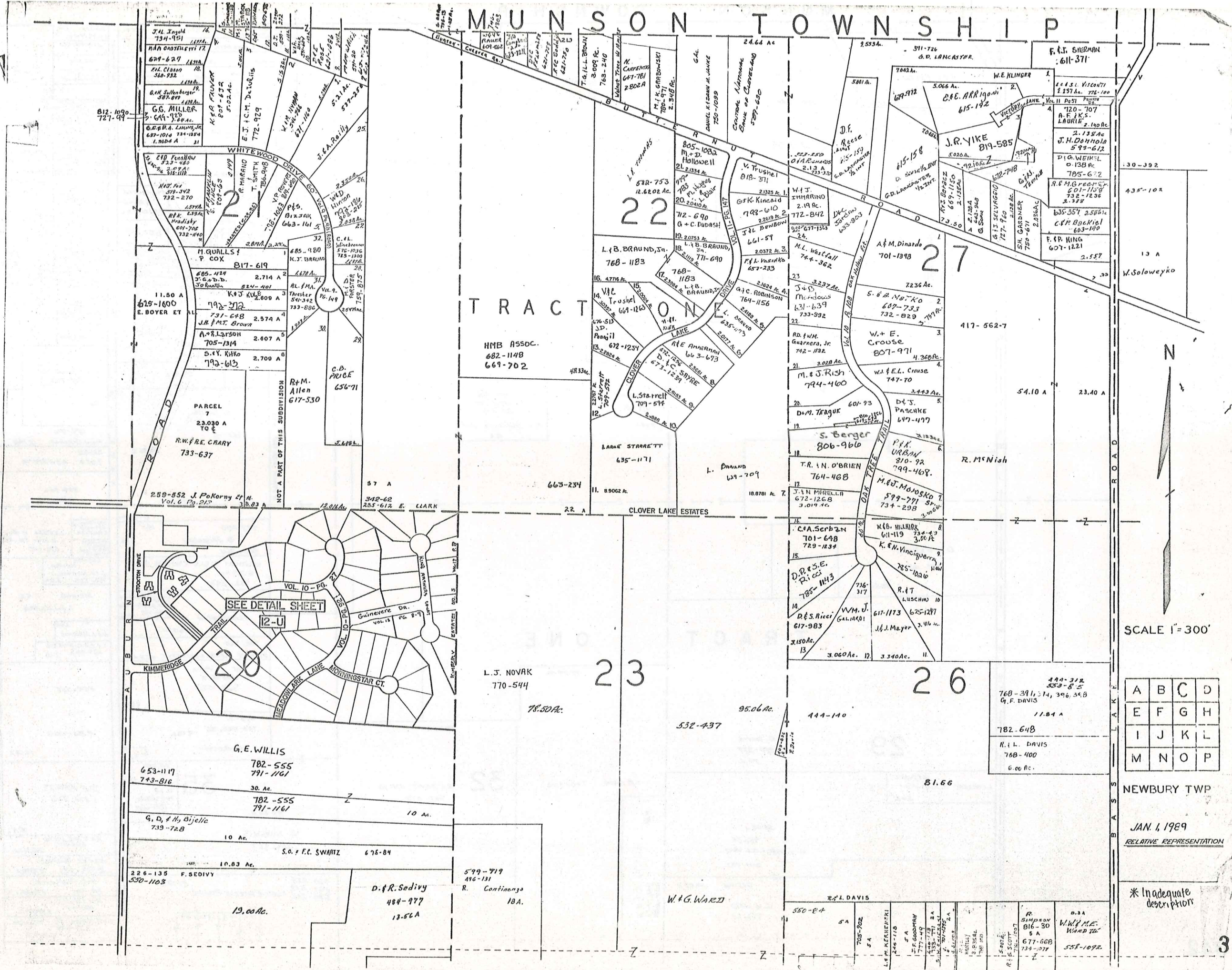
NEWBURY TWP

JANUARY 1, 1989

RELATIVE REPRESENTATION

* Inadequate description

MUNSON TOWNSHIP



SCALE 1" = 300'

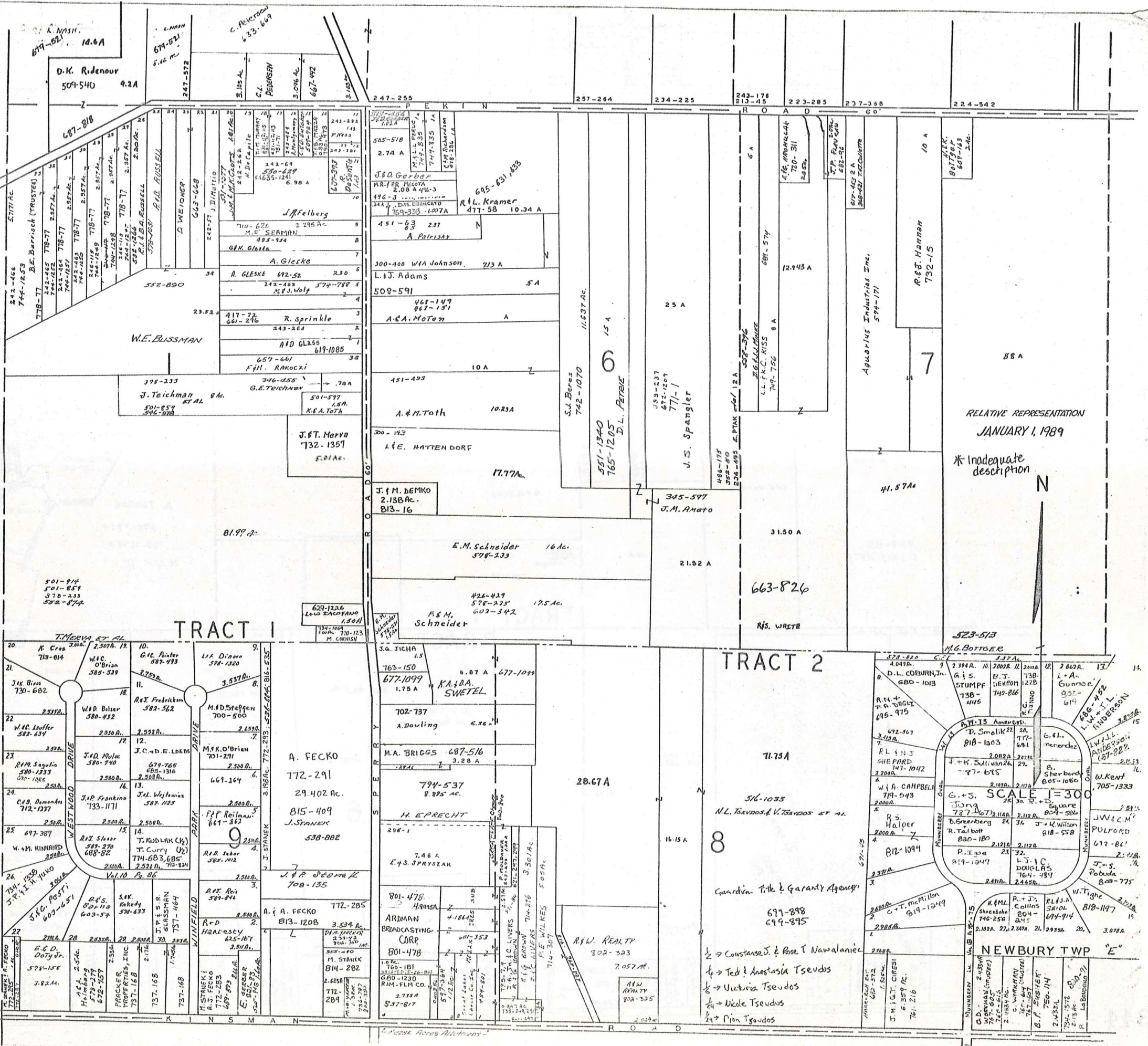
A	B	C	D
E	F	G	H
I	J	K	L
M	N	O	P

NEWBURY TWP

JAN. 1, 1989
RELATIVE REPRESENTATION

* Inadequate description

R U S S E L L T O W N S H I P



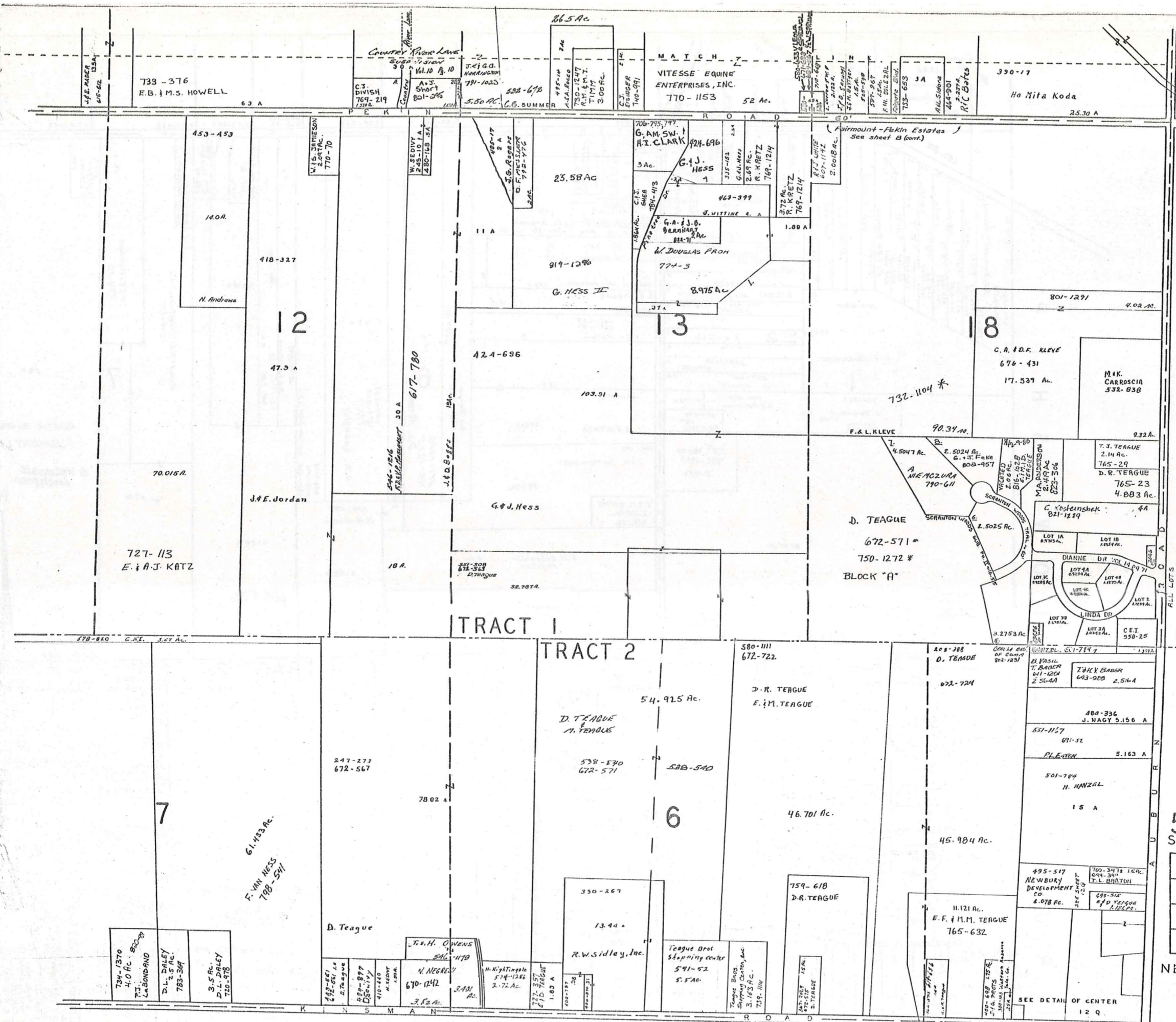
RELATIVE REPRESENTATION
JANUARY 1, 1989

* Inadequate description



SCALE 1" = 300'

NEWBURY TWP



ALL LOTS
GERLUG METROPOLITAN
HOUSING AUTHORITY
711-143

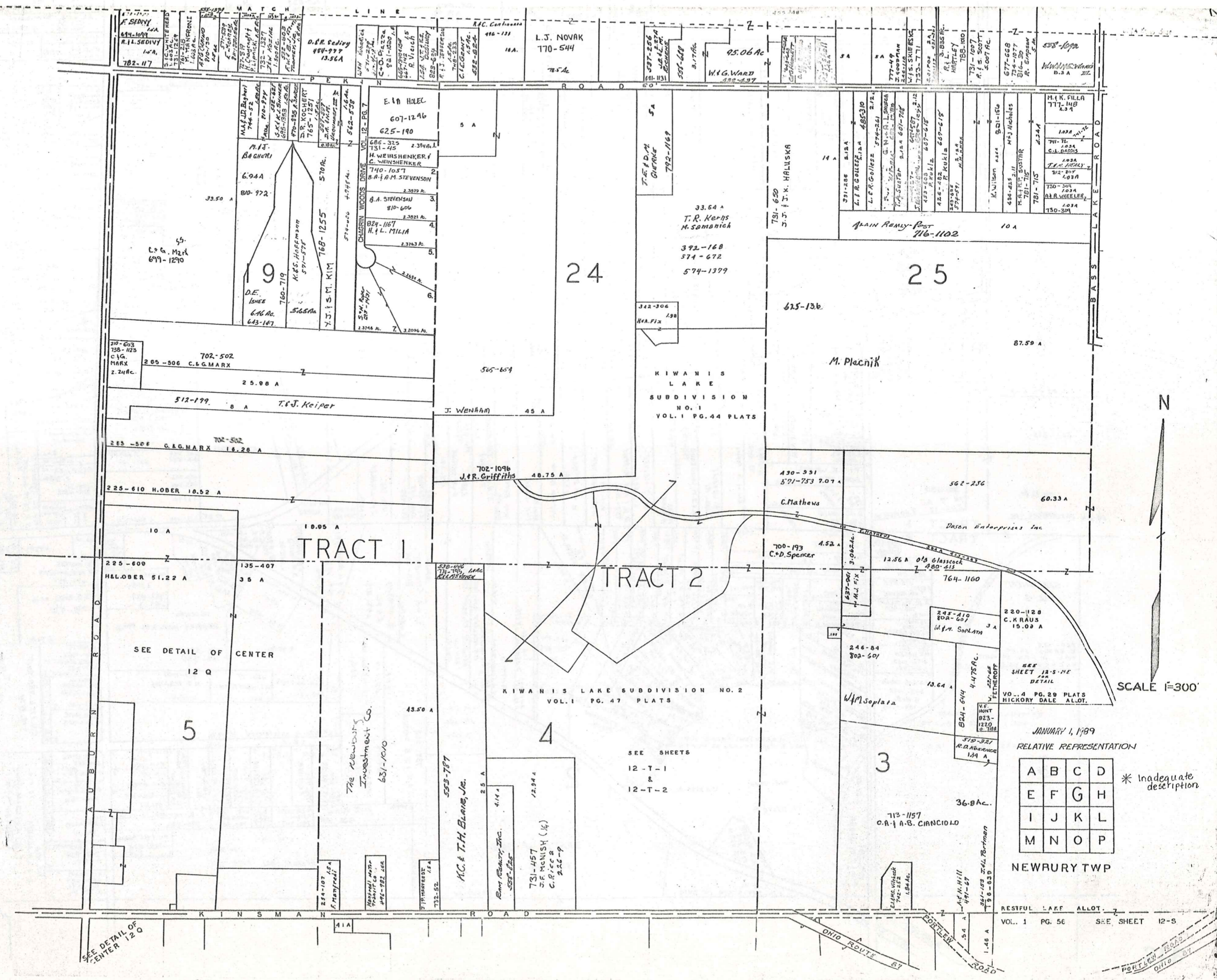
* Inadequate description

RELATIVE REPRESENTATION

5 JANUARY 4, 1989
SCALE 1" = 300'

A	B	C	D
E	F	G	H
I	J	K	L
M	N	O	P

NEWBURY TWP



SCALE 1"=300'

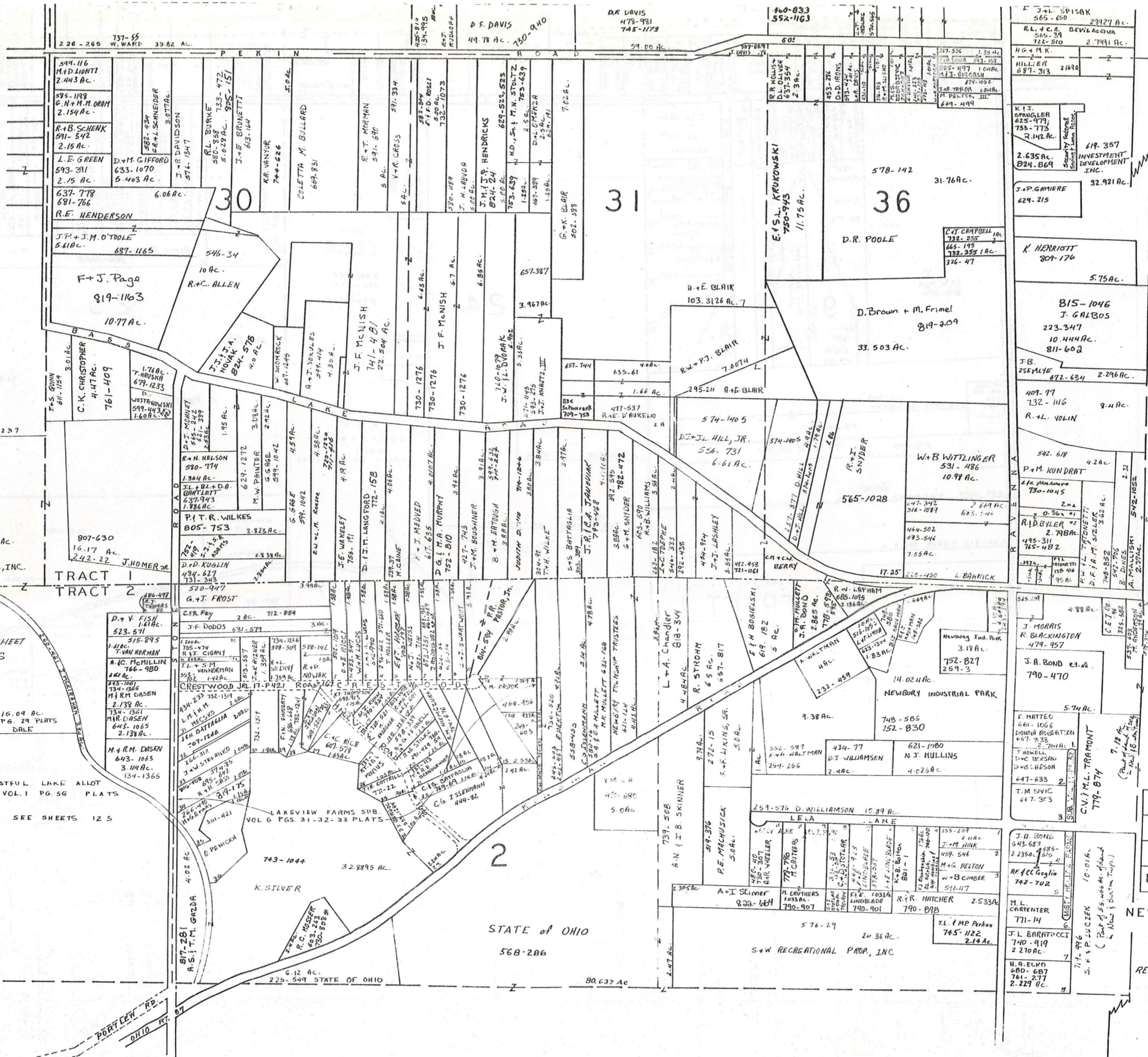
JANUARY 1, 1989
RELATIVE REPRESENTATION

A	B	C	D
E	F	G	H
I	J	K	L
M	N	O	P

* Inadequate description

NEWBURY TWP

RESTFUL LAKE ALLOT.
VOL. 1 PG. 56 SEE SHEET 12-S



BURTON TOWNSHIP

SCALE 1"=300'

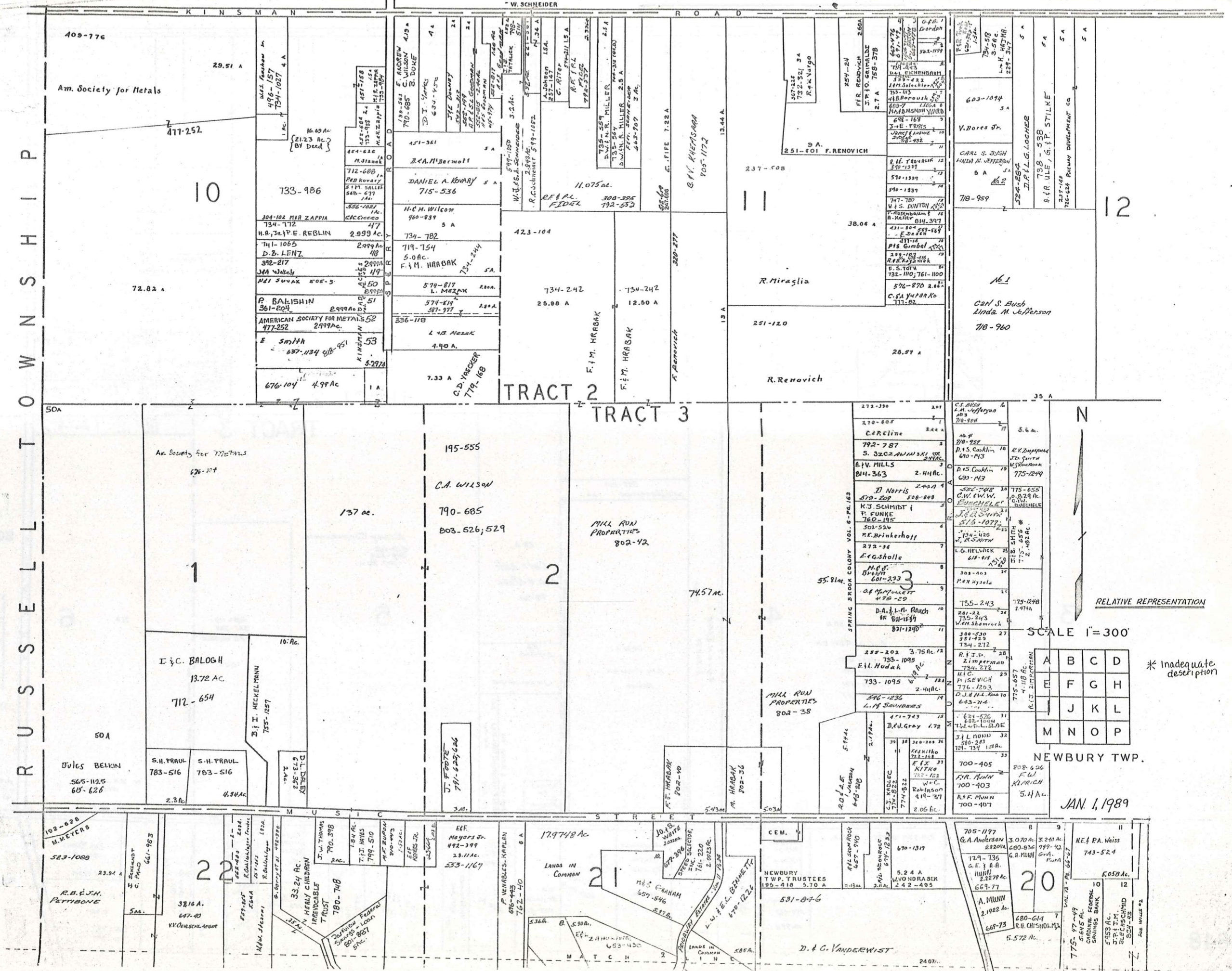
A	B	C	D
E	F	G	H
I	J	K	L
M	N	O	P

NEWBURY TWP.

JAN 1, 1929
RELATIVE REPRESENTATION

*Inadequate description

R U S S E L L T O W N S H I P



RELATIVE REPRESENTATION

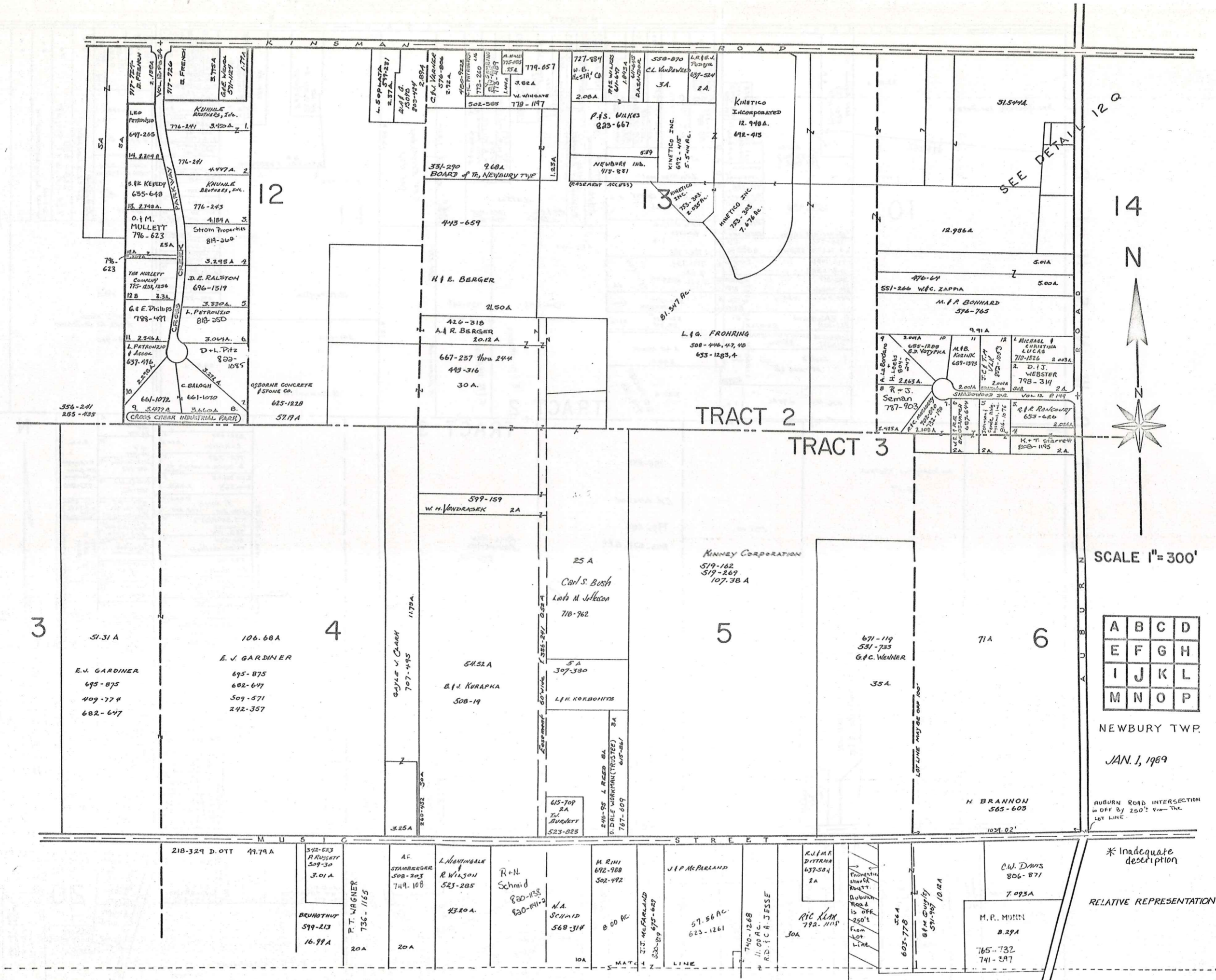
SCALE 1"=300'

A	B	C	D
E	F	G	H
J	K	L	
M	N	O	P

* Inadequate description

NEWBURY TWP.

JAN. 1, 1989



SCALE 1" = 300'

A	B	C	D
E	F	G	H
I	J	K	L
M	N	O	P

NEWBURY TWP.

JAN. 1, 1989

AUBURN ROAD INTERSECTION
is OFF BY 250' FROM THE
LOT LINE.

* Inadequate description

RELATIVE REPRESENTATION

RESTFUL LAKE ALLOTMENT
VOL. I PG. 58
PLATS

STATE of OHIO
568-286

CITY OF AKRON
8.51 A

16
161.08 A

17

STATE OF OHIO
225 - 536 TO 549

80.637 Ac.

574-29
28.33 A
S.W. Recreational Prop. Inc.

417-863
25.93 A
J. Holmes

107-458
574-29
S.K. 2.242 Ac.
644-883
S.K. 6.356 Ac.
653-892
R.S. Mitchell 2.944 Ac.
633-322
2.944 Ac.
R.S. Mitchell 6.356 Ac.
633-322

201-584
582-859 53
643-420
26.25 A
J. KOLENICK

Gordon F. Davis
562-1195

Dep. Nat. Riv.
48A-11
6 A

254-576
2 A
C. Powell

W. BAILEY 260-209
1.90 A

TRACT 2

TRACT 3

451-97

124.75 A

78.48 A

726-321
MARK CONANT LELAND B
LISA M. LELAND HEW
1.93 A

M. POWELL

24.588 Ac.

7.1 A
206-61 661-223
J. E. Boyd

48A 425-787
C. HUELSMAN

619-46

24.485 Ac.
Punderson Development Co., Inc.

D. Boyd
661-679
2.4 A

D. HAUETER
568-484

905-505 232 A
77b-1160 B. O'Donnell
FRANK VICINO 2.289A 708-1215
647-355 2268A
M. J.C. HERENDSEN
A 443-921
Adm. Villanueva 2.25
425-779
J. G. Almond
E.M. SANDERS
715-111
104-1155 2277 A
131 A
200-234
G. E. D. HUSAY

7766 Ac.

B. KAUFMAN
379-610
454-652

J. J. DONNELLY
597-321
3.868 Ac.

1305 AC.
J. DONNELLY
667-87

Ed. M. COLLINS
687-234
2.167 Ac.

A. H. NEJBUR
LUVVAL 667-90

J. M. DEGRIO
667-225
1.917 Ac.

G. S. MARQUIND
119-201
3.151 Ac.

20 A (per tax duplicate)
731-63
FRIED PROPERTIES, Inc.

State of Ohio

MUSIC STREET

390-323
M.B.M. Enterprises, Inc.

12.28A

W. Dean
484-282
1.5

P. George
496-27

C.F. PREIFER
737-1156

24 J.F.C.A.
Donah
661-475

L. L. MARROW
647-749

1224C
1224A
1224B
1224D
1224E
1224F
1224G
1224H
1224I
1224J
1224K
1224L
1224M
1224N
1224O
1224P
1224Q
1224R
1224S
1224T
1224U
1224V
1224W
1224X
1224Y
1224Z

1224C
1224A
1224B
1224D
1224E
1224F
1224G
1224H
1224I
1224J
1224K
1224L
1224M
1224N
1224O
1224P
1224Q
1224R
1224S
1224T
1224U
1224V
1224W
1224X
1224Y
1224Z

1224C
1224A
1224B
1224D
1224E
1224F
1224G
1224H
1224I
1224J
1224K
1224L
1224M
1224N
1224O
1224P
1224Q
1224R
1224S
1224T
1224U
1224V
1224W
1224X
1224Y
1224Z

1224C
1224A
1224B
1224D
1224E
1224F
1224G
1224H
1224I
1224J
1224K
1224L
1224M
1224N
1224O
1224P
1224Q
1224R
1224S
1224T
1224U
1224V
1224W
1224X
1224Y
1224Z

1224C
1224A
1224B
1224D
1224E
1224F
1224G
1224H
1224I
1224J
1224K
1224L
1224M
1224N
1224O
1224P
1224Q
1224R
1224S
1224T
1224U
1224V
1224W
1224X
1224Y
1224Z

1224C
1224A
1224B
1224D
1224E
1224F
1224G
1224H
1224I
1224J
1224K
1224L
1224M
1224N
1224O
1224P
1224Q
1224R
1224S
1224T
1224U
1224V
1224W
1224X
1224Y
1224Z

1224C
1224A
1224B
1224D
1224E
1224F
1224G
1224H
1224I
1224J
1224K
1224L
1224M
1224N
1224O
1224P
1224Q
1224R
1224S
1224T
1224U
1224V
1224W
1224X
1224Y
1224Z

1224C
1224A
1224B
1224D
1224E
1224F
1224G
1224H
1224I
1224J
1224K
1224L
1224M
1224N
1224O
1224P
1224Q
1224R
1224S
1224T
1224U
1224V
1224W
1224X
1224Y
1224Z

1224C
1224A
1224B
1224D
1224E
1224F
1224G
1224H
1224I
1224J
1224K
1224L
1224M
1224N
1224O
1224P
1224Q
1224R
1224S
1224T
1224U
1224V
1224W
1224X
1224Y
1224Z

1224C
1224A
1224B
1224D
1224E
1224F
1224G
1224H
1224I
1224J
1224K
1224L
1224M
1224N
1224O
1224P
1224Q
1224R
1224S
1224T
1224U
1224V
1224W
1224X
1224Y
1224Z

1224C
1224A
1224B
1224D
1224E
1224F
1224G
1224H
1224I
1224J
1224K
1224L
1224M
1224N
1224O
1224P
1224Q
1224R
1224S
1224T
1224U
1224V
1224W
1224X
1224Y
1224Z

1224C
1224A
1224B
1224D
1224E
1224F
1224G
1224H
1224I
1224J
1224K
1224L
1224M
1224N
1224O
1224P
1224Q
1224R
1224S
1224T
1224U
1224V
1224W
1224X
1224Y
1224Z

1224C
1224A
1224B
1224D
1224E
1224F
1224G
1224H
1224I
1224J
1224K
1224L
1224M
1224N
1224O
1224P
1224Q
1224R
1224S
1224T
1224U
1224V
1224W
1224X
1224Y
1224Z

1224C
1224A
1224B
1224D
1224E
1224F
1224G
1224H
1224I
1224J
1224K
1224L
1224M
1224N
1224O
1224P
1224Q
1224R
1224S
1224T
1224U
1224V
1224W
1224X
1224Y
1224Z

1224C
1224A
1224B
1224D
1224E
1224F
1224G
1224H
1224I
1224J
1224K
1224L
1224M
1224N
1224O
1224P
1224Q
1224R
1224S
1224T
1224U
1224V
1224W
1224X
1224Y
1224Z

1224C
1224A
1224B
1224D
1224E
1224F
1224G
1224H
1224I
1224J
1224K
1224L
1224M
1224N
1224O
1224P
1224Q
1224R
1224S
1224T
1224U
1224V
1224W
1224X
1224Y
1224Z

1224C
1224A
1224B
1224D
1224E
1224F
1224G
1224H
1224I
1224J
1224K
1224L
1224M
1224N
1224O
1224P
1224Q
1224R
1224S
1224T
1224U
1224V
1224W
1224X
1224Y
1224Z

1224C
1224A
1224B
1224D
1224E
1224F
1224G
1224H
1224I
1224J
1224K
1224L
1224M
1224N
1224O
1224P
1224Q
1224R
1224S
1224T
1224U
1224V
1224W
1224X
1224Y
1224Z

1224C
1224A
1224B
1224D
1224E
1224F
1224G
1224H
1224I
1224J
1224K
1224L
1224M
1224N
1224O
1224P
1224Q
1224R
1224S
1224T
1224U
1224V
1224W
1224X
1224Y
1224Z

1224C
1224A
1224B
1224D
1224E
1224F
1224G
1224H
1224I
1224J
1224K
1224L
1224M
1224N
1224O
1224P
1224Q
1224R
1224S
1224T
1224U
1224V
1224W
1224X
1224Y
1224Z

1224C
1224A
1224B
1224D
1224E
1224F
1224G
1224H
1224I
1224J
1224K
1224L
1224M
1224N
1224O
1224P
1224Q
1224R
1224S
1224T
1224U
1224V
1224W
1224X
1224Y
1224Z

1224C
1224A
1224B
1224D
1224E
1224F
1224G
1224H
1224I
1224J
1224K
1224L
1224M
1224N
1224O
1224P
1224Q
1224R
1224S
1224T
1224U
1224V
1224W
1224X
1224Y
1224Z

1224C
1224A
1224B
1224D
1224E
1224F
1224G
1224H
1224I
1224J
1224K
1224L
1224M
1224N
1224O
1224P
1224Q
1224R
1224S
1224T
1224U
1224V
1224W
1224X
1224Y
1224Z

1224C
1224A
1224B
1224D
1224E
1224F
1224G
1224H
1224I
1224J
1224K
1224L
1224M
1224N
1224O
1224P
1224Q
1224R
1224S
1224T
1224U
1224V
1224W
1224X
1224Y
1224Z

1224C
1224A
1224B
1224D
1224E
1224F
1224G
1224H
1224I
1224J
1224K
1224L
1224M
1224N
1224O
1224P
1224Q
1224R
1224S
1224T
1224U
1224V
1224W
1224X
1224Y
1224Z

1224C
1224A
1224B
1224D
1224E
1224F
1224G
1224H
1224I
1224J
1224K
1224L
1224M
1224N
1224O
1224P
1224Q
1224R
1224S
1224T
1224U
1224V
1224W
1224X
1224Y
1224Z

1224C
1224A
1224B
1224D
1224E
1224F
1224G
1224H
1224I
1224J
1224K
1224L
1224M
1224N
1224O
1224P
1224Q
1224R
1224S
1224T
1224U
1224V
1224W
1224X
1224Y
1224Z

1224C
1224A
1224B
1224D
1224E
1224F
1224G
1224H
1224I
1224J
1224K
1224L
1224M
1224N
1224O
1224P
1224Q
1224R
1224S
1224T
1224U
1224V
1224W
1224X
1224Y
1224Z

1224C
1224A
1224B
1224D
1224E
1224F
1224G
1224H
1224I
1224J
1224K
1224L
1224M
1224N
1224O
1224P
1224Q
1224R
1224S
1224T
1224U
1224V
1224W
1224X
1224Y
1224Z

1224C
1224A
1224B
1224D
1224E
1224F
1224G
1224H
1224I
1224J
1224K
1224L
1224M
1224N
1224O
1224P
1224Q
1224R
1224S
1224T
1224U
1224V
1224W
1224X
1224Y
1224Z

1224C
1224A
1224B
1224D
1224E
1224F
1224G
1224H
1224I
1224J
1224K
1224L
1224M
1224N
1224O
1224P
1224Q
1224R
1224S
1224T
1224U
1224V
1224W
1224X
1224Y
1224Z

1224C
1224A
1224B
1224D
1224E
1224F
1224G
1224H
1224I
1224J
1224K
1224L
1224M
1224N
1224O
1224P
1224Q
1224R
1224S
1224T
1224U
1224V
1224W
1224X
1224Y
1224Z

1224C
1224A
1224B
1224D
1224E
1224F
1224G
1224H
1224I
1224J
1224K
1224L
1224M
1224N
1224O
1224P
1224Q
1224R
1224S
1224T
1224U
1224V
1224W
1224X
1224Y
1224Z

1224C
1224A
1224B
1224D
1224E
1224F
1224G
1224H
1224I
1224J
1224K
1224L
1224M
1224N
1224O
1224P
1224Q
1224R
1224S
1224T
1224U
1224V
1224W
1224X
1224Y
1224Z

1224C
1224A
1224B
1224D
1224E
1224F
1224G
1224H
1224I
1224J
1224K
1224L
1224M
1224N
1224O
1224P
1224Q
1224R
1224S
1224T
1224U
1224V
1224W
1224X
1224Y
1224Z

1224C
1224A
1224B
1224D
1224E
1224F
1224G
1224H
1224I
1224J
1224K
1224L
1224M
1224N
1224O
1224P
1224Q
1224R
1224S
1224T
1224U
1224V
1224W
1224X
1224Y
1224Z

1224C
1224A
1224B
1224D
1224E
1224F
1224G
1224H
1224I
1224J
1224K
1224L
1224M
1224N
1224O
1224P
1224Q
1224R
1224S
1224T
1224U
1224V
1224W
1224X
1224Y
1224Z

1224C
1224A
1224B
1224D
1224E
1224F
1224G
1224H
1224I
1224J
1224K
1224L
1224M
1224N
1224O
1224P
1224Q
1224R
1224S
1224T
1224U
1224V
1224W
1224X
1224Y
1224Z

1224C
1224A
1224B
1224D
1224E
1224F
1224G
1224H
1224I
1224J
1224K
1224L
1224M
1224N
1224O
1224P
1224Q
1224R
1224S
1224T
1224U
1224V
1224W
1224X
1224Y
1224Z

1224C
1224A
1224B
1224D
1224E
1224F
1224G
1224H
1224I
1224J
1224K
1224L
1224M
1224N
1224O
1224P
1224Q
1224R
1224S
1224T
1224U
1224V
1224W
1224X
1224Y
1224Z

1224C
1224A
1224B
1224D
1224E
1224F
1224G
1224H
1224I
1224J
1224K
1224L
1224M
1224N
1224O
1224P
1224Q
1224R
1224S
1224T
1224U
1224V
1224W
1224X
1224Y
1224Z

1224C
1224A
1224B
1224D
1224E
1224F
1224G
1224H
1224I
1224J
1224K
1224L
1224M
1224N
1224O
1224P
1224Q
1224R
1224S
1224T
1224U
1224V
1224W
1224X
1224Y
1224Z

1224C
1224A
1224B
1224D
1224E
1224F
1224G
1224H
1224I
1224J
1224K
1224L
1224M
1224N
1224O
1224P
1224Q
1224R
1224S
1224T
1224U
1224V
1224W
1224X
1224Y
1224Z

1224C
1224A
1224B
1224D
1224E
1224F
1224G
1224H
1224I
1224J
1224K
1224L
1224M
1224N
1224O
1224P
1224Q
1224R
1224S
1224T
1224U
1224V
1224W
1224X
1224Y
1224Z

1224C
1224A
1224B
1224D
1224E
1224F
1224G
1224H
1224I
1224J
1224K
1224L
1224M
1224N
1224O
1224P
1224Q
1224R
1224S
1224T
1224U
1224V
1224W
1224X
1224Y
1224Z

1224C
1224A
1224B
1224D
1224E
1224F
1224G
1224H
1224I
1224J
1224K
1224L
1224M
1224N
1224O
1224P
1224Q
1224R
1224S
1224T
1224U
1224V
1224W
1224X
1224Y
1224Z

1224C
1224A
1224B
1224D
1224E
1224F
1224G
1224H
1224I
1224J
1224K
1224L
1224M
1224N
1224O
1224P
1224Q
1224R
1224S
1224T
1224U
1224V
1224W
1224X
1224Y
1224Z

1224C
1224A
1224B
1224D
1224E
1224F
1224G
1224H
1224I
1224J
1224K
1224L
1224M
1224N
1224O
1224P
1224Q
1224R
1224S
1224T
1224U
1224V
1224W
1224X
1224Y
1224Z

1224C
1224A
1224B
1224D
1224E
1224F
1224G
1224H
1224I
1224J
1224K
1224L
1224M
1224N
1224O
1224P
1224Q
1224R
1224S
1224T
1224U
1224V
1224W
1224X
1224Y
1224Z

1224C
1224A
1224B
1224D
1224E
1224F
1224G
1224H
1224I
1224J
1224K
1224L
1224M
1224N
1224O
1224P
1224Q
1224R
1224S
1224T
1224U
1224V
1224W
1224X
1224Y
1224Z

1224C
1224A
1224B
1224D
1224E
1224F
1224G
1224H
1224I
1224J
1224K
1224L
1224M
1224N
1224O
1224P
1224Q
1224R
1224S
1224T
1224U
1224V
1224W
1224X
1224Y
1224Z

1224C
1224A
1224B
1224D
1224E
1224F
1224G
1224H
1224I
1224J
1224K
1224L
1224M
1224N
1224O
1224P
1224Q
1224R
1224S
1224T
1224U
1224V
1224W
1224X
1224Y
1224Z

1224C
1224A
1224B
1224D
1224E
1224F
1224G
1224H
1224I
1224J
1224K
1224L
1224M
1224N
1224O
1224P
1224Q
1224R
1224S
1224T
1224U
1224V
1224W
1224X
1224Y
1224Z

1224C
1224A
1224B
1224D
1224E
1224F
1224G
1224H
1224I
1224J
1224K
1224L
1224M
1224N
1224O
1224

20

19

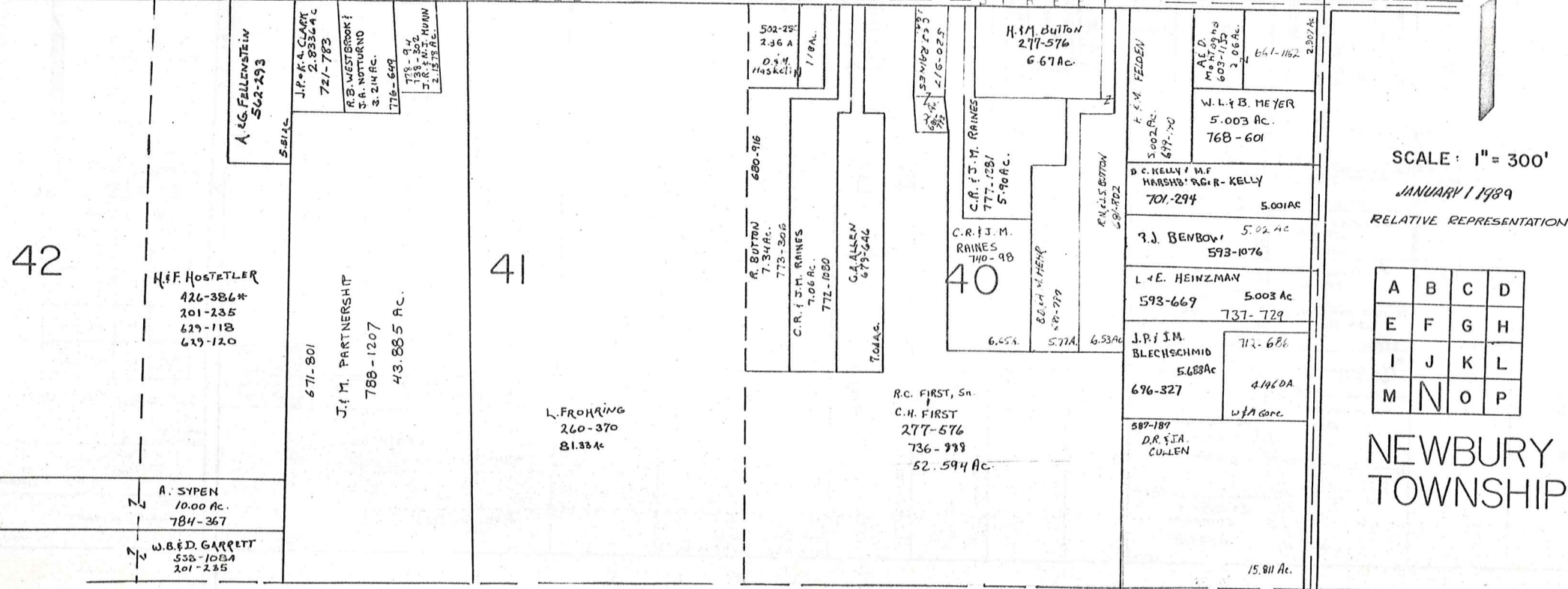
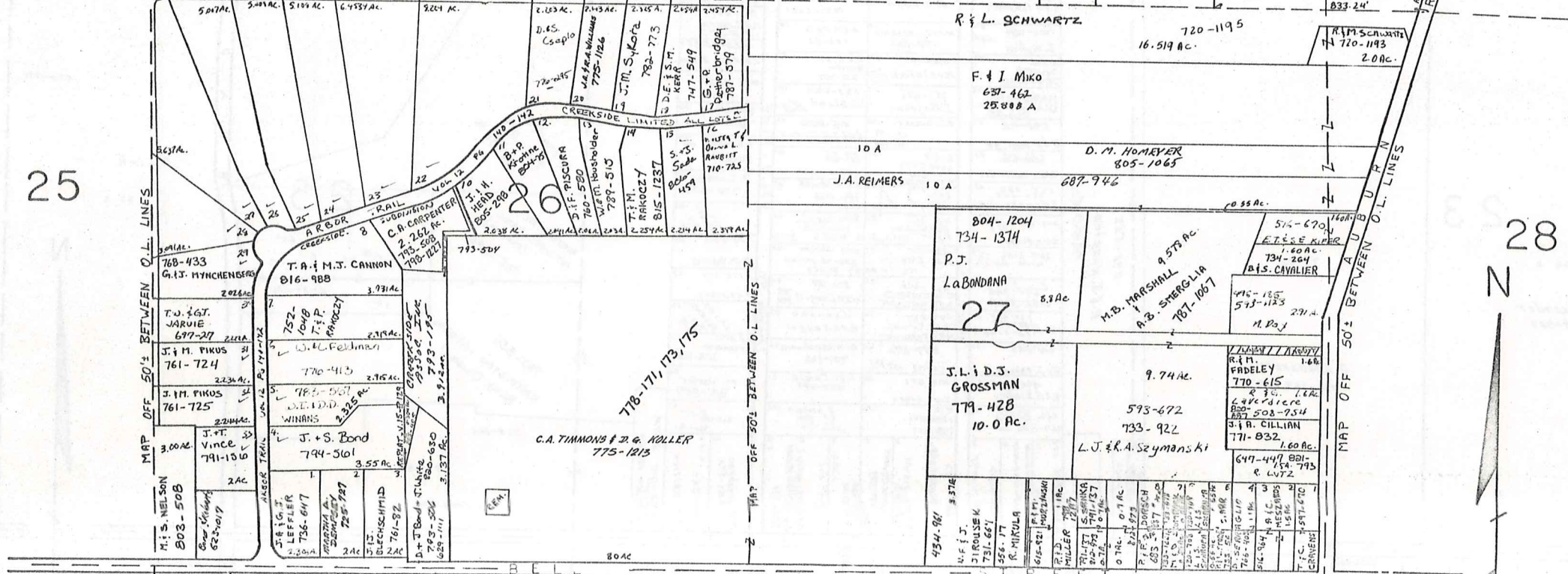
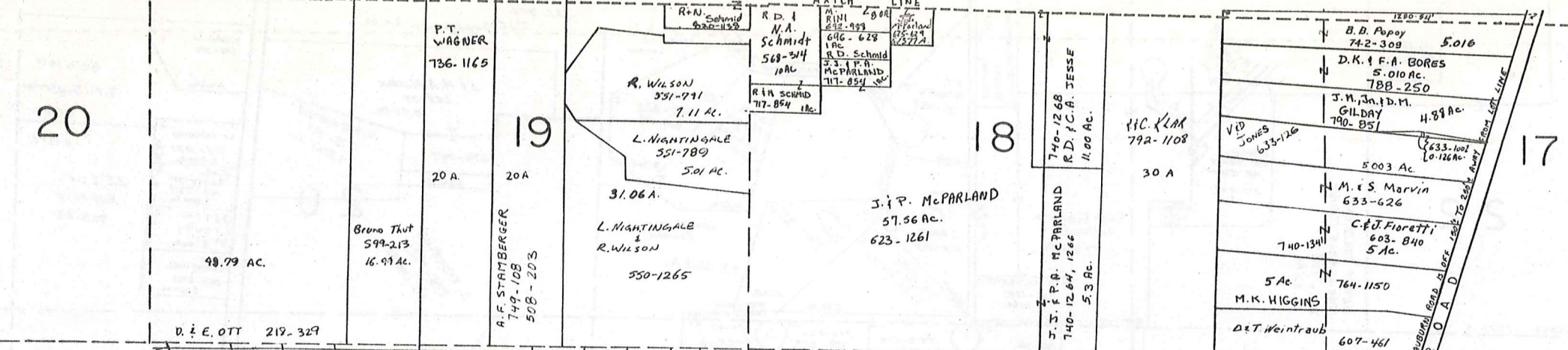
18

17

25

26

28



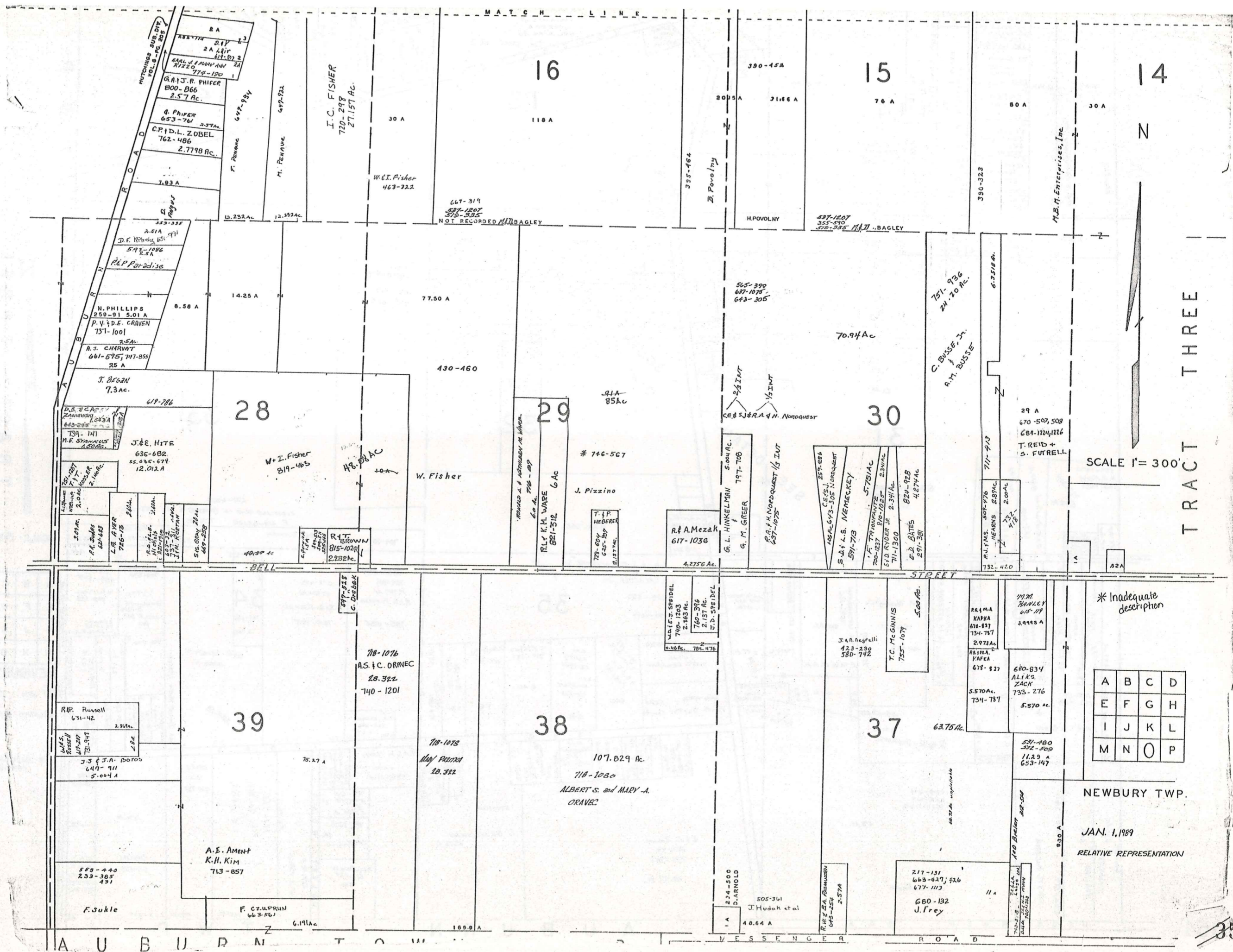
SCALE: 1" = 300'
 JANUARY 1989
 RELATIVE REPRESENTATION

A	B	C	D
E	F	G	H
I	J	K	L
M	N	O	P

* Inadequate description

NEWBURY TOWNSHIP

TRACT THREE



14
N

TRACT THREE

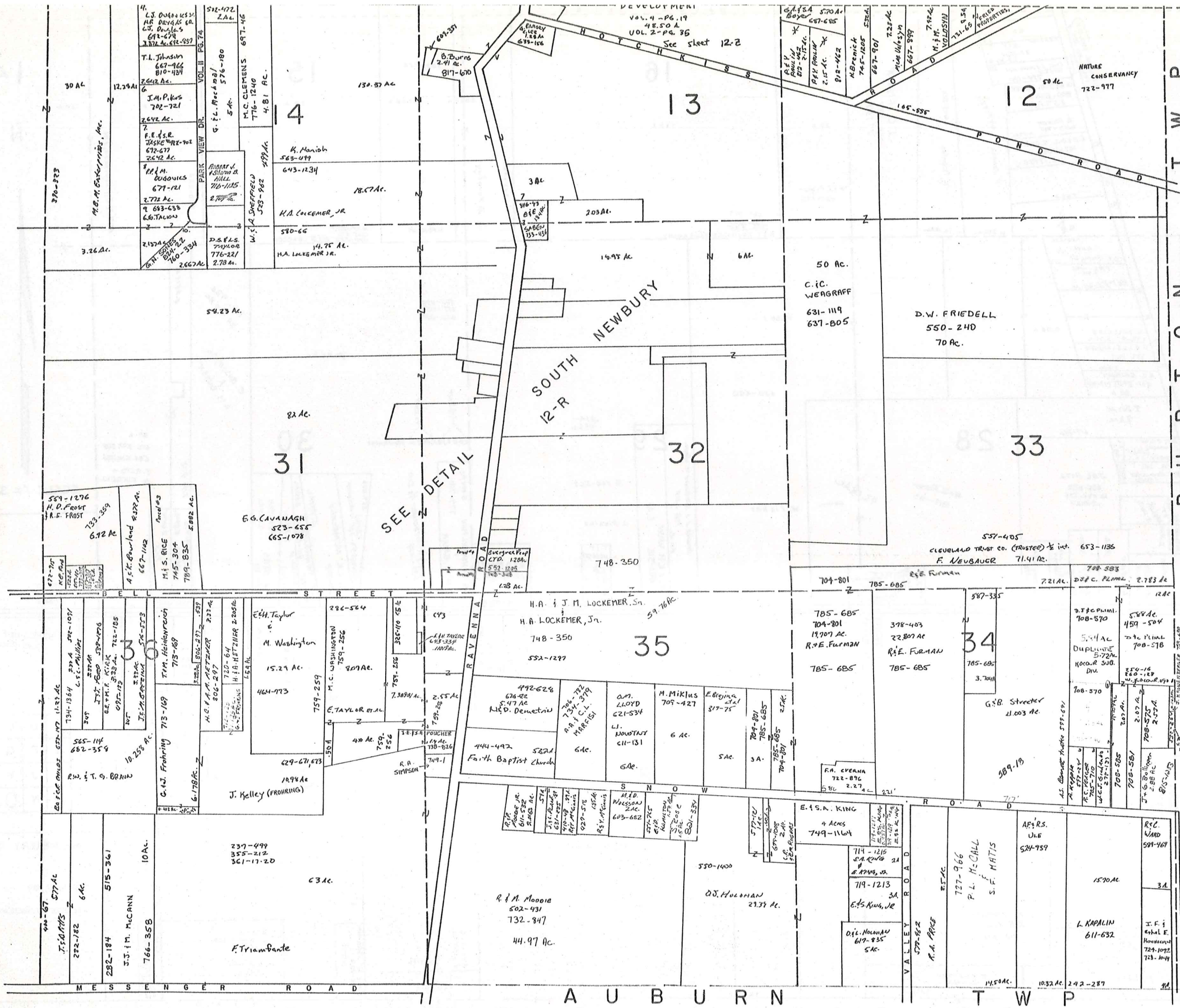
SCALE 1" = 300'

A	B	C	D
E	F	G	H
I	J	K	L
M	N	O	P

NEWBURY TWP.

JAN. 1, 1989

RELATIVE REPRESENTATION



BURTON TWP
 TRACT THREE

SCALE: 1"=300'

A	B	C	D
E	F	G	H
I	J	K	L
M	N	O	P

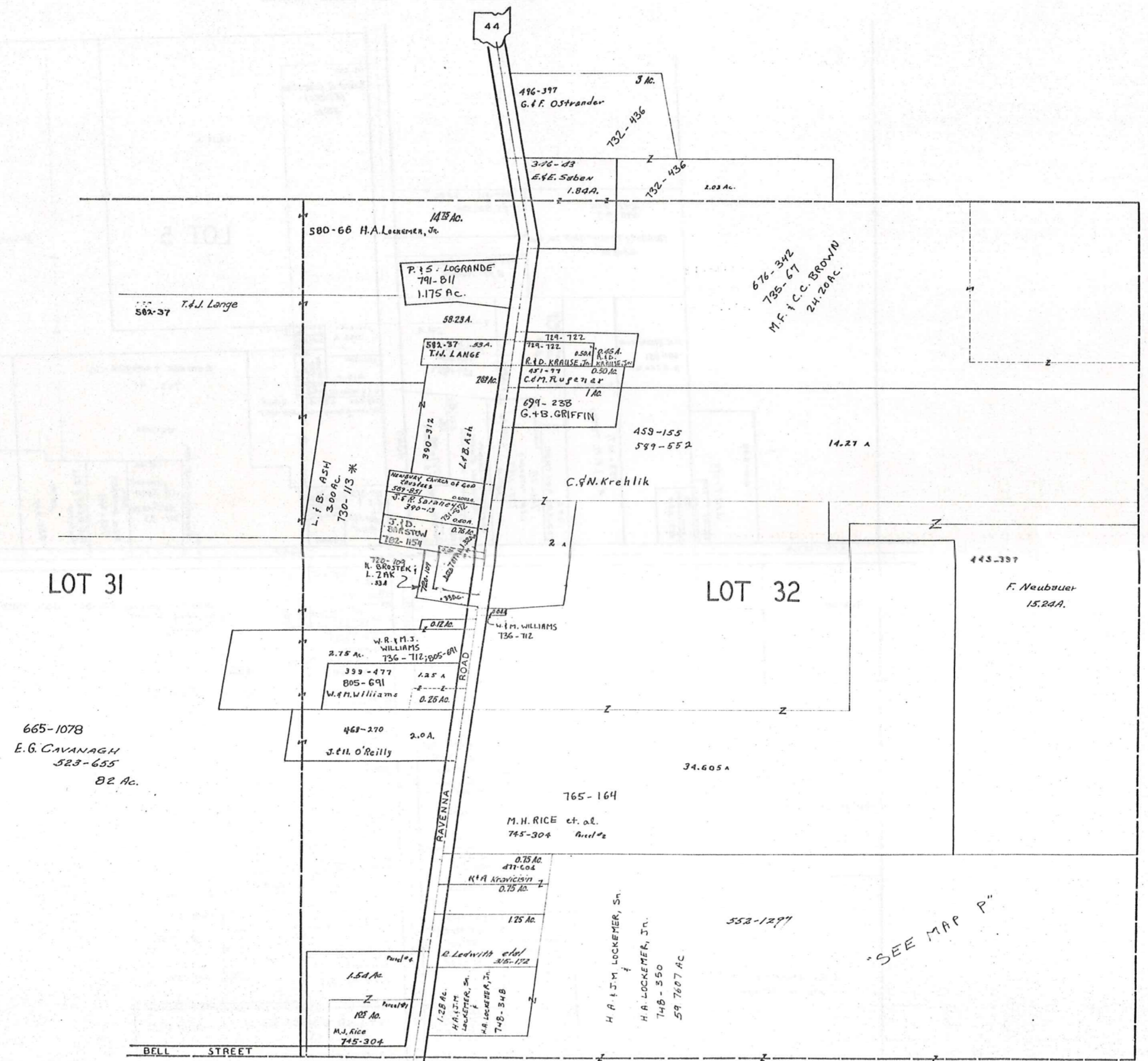
NEWBURY TWP

JAN. 1, 1989

RELATIVE REPRESENTATION.

* Inadequate description

NEWBURY TP. SOUTH NEWBURY



SCALE 1in=2.5ch.=165ft.

JAN. 1, 1989

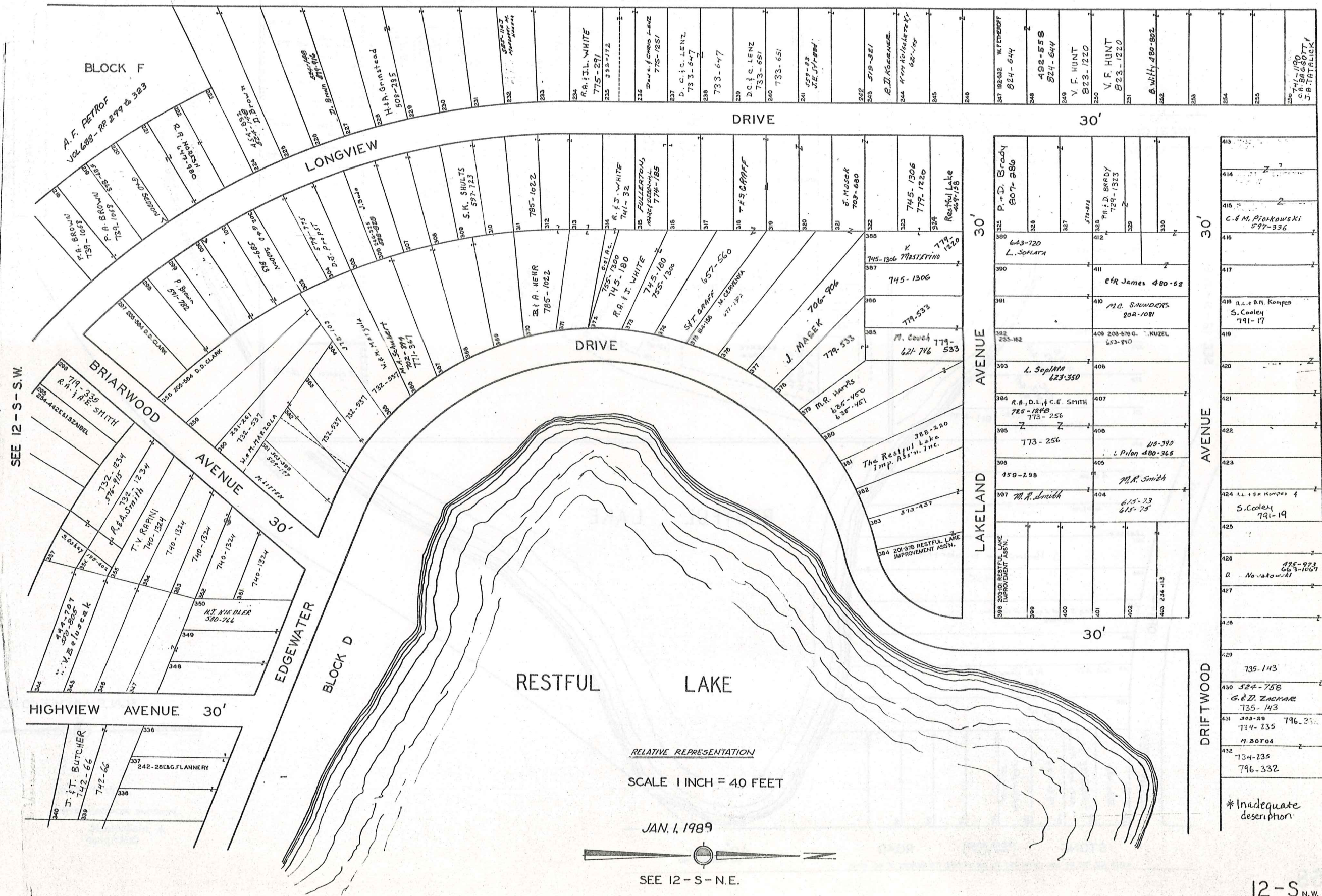
RELATIVE REPRESENTATION

* Inadequate description

"SEE MAP P"

THE RELIANCE INVESTMENT CO'S
RESTFUL LAKE ALLOTMENT

BEING PART OF ORIGINAL LOTS NOS. 3 & 16 OF TRACT 2 NEWBURY TOWNSHIP
VOL. 1 PAGES 56 & 57 REC. OF PLATS



RELATIVE REPRESENTATION
SCALE 1 INCH = 40 FEET

JAN. 1, 1989



SEE 12-S-N.E.

12-S.W.

THE RELIANCE INVESTMENT CO'S
RESTFUL LAKE ALLOTMENT

BEING PART OF ORIGINAL LOTS NOS. 3 & 16 OF TRACT 2 NEWBURY TOWNSHIP
VOL. 1 PAGES 56 & 57 REC. OF PLATS

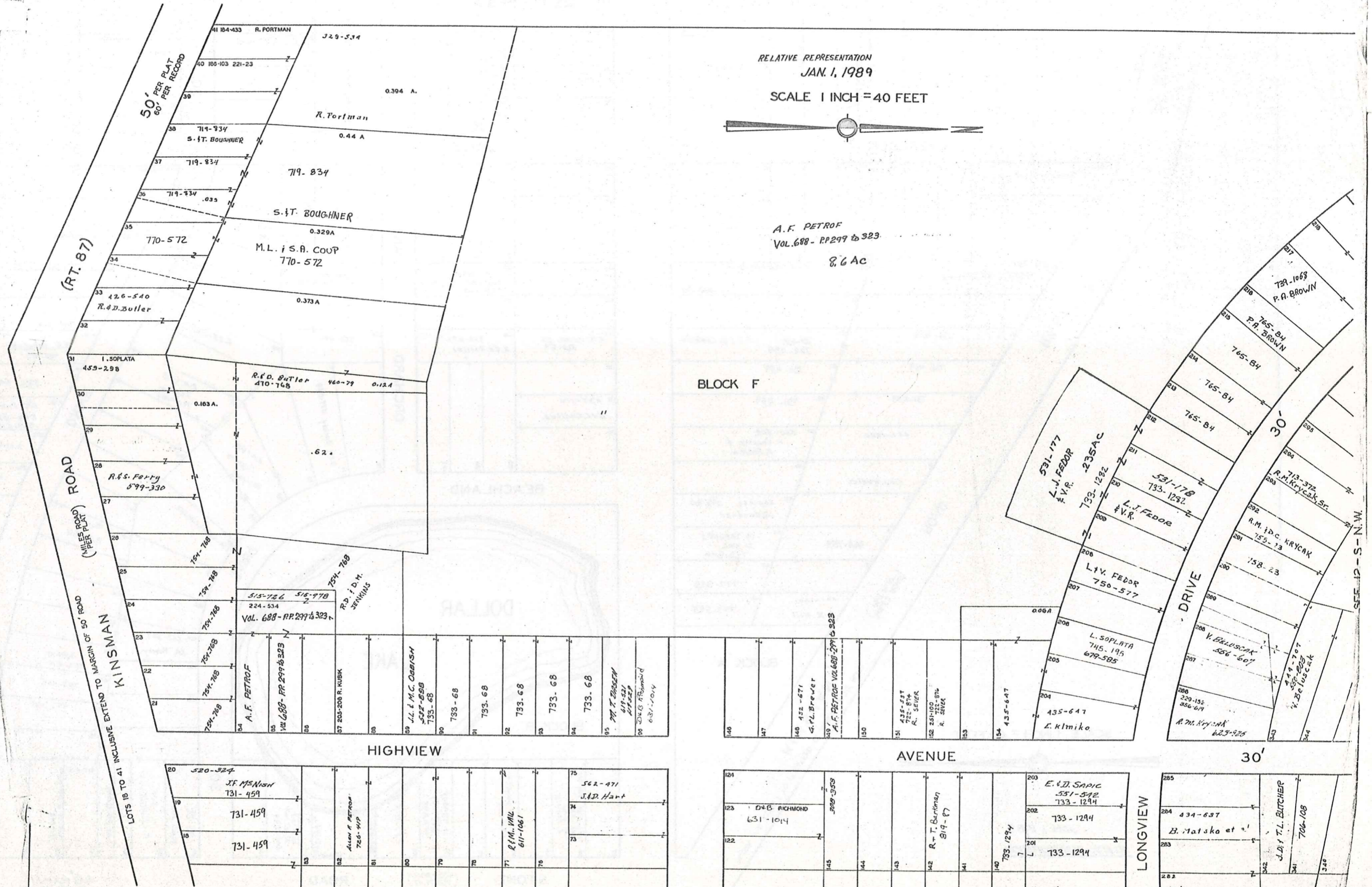
RELATIVE REPRESENTATION
JAN. 1, 1989

SCALE 1 INCH = 40 FEET



A. F. PETROF
VOL. 688 - PP. 297 & 323
8.6 Ac

BLOCK F



(RT. 87)

ROAD
(MILES ROAD)
PER PLAT

LOT 18 TO 41 INCLUSIVE EXTEND TO MARGIN OF 50' ROAD
KINSMAN

HIGHVIEW

AVENUE

LONGVIEW

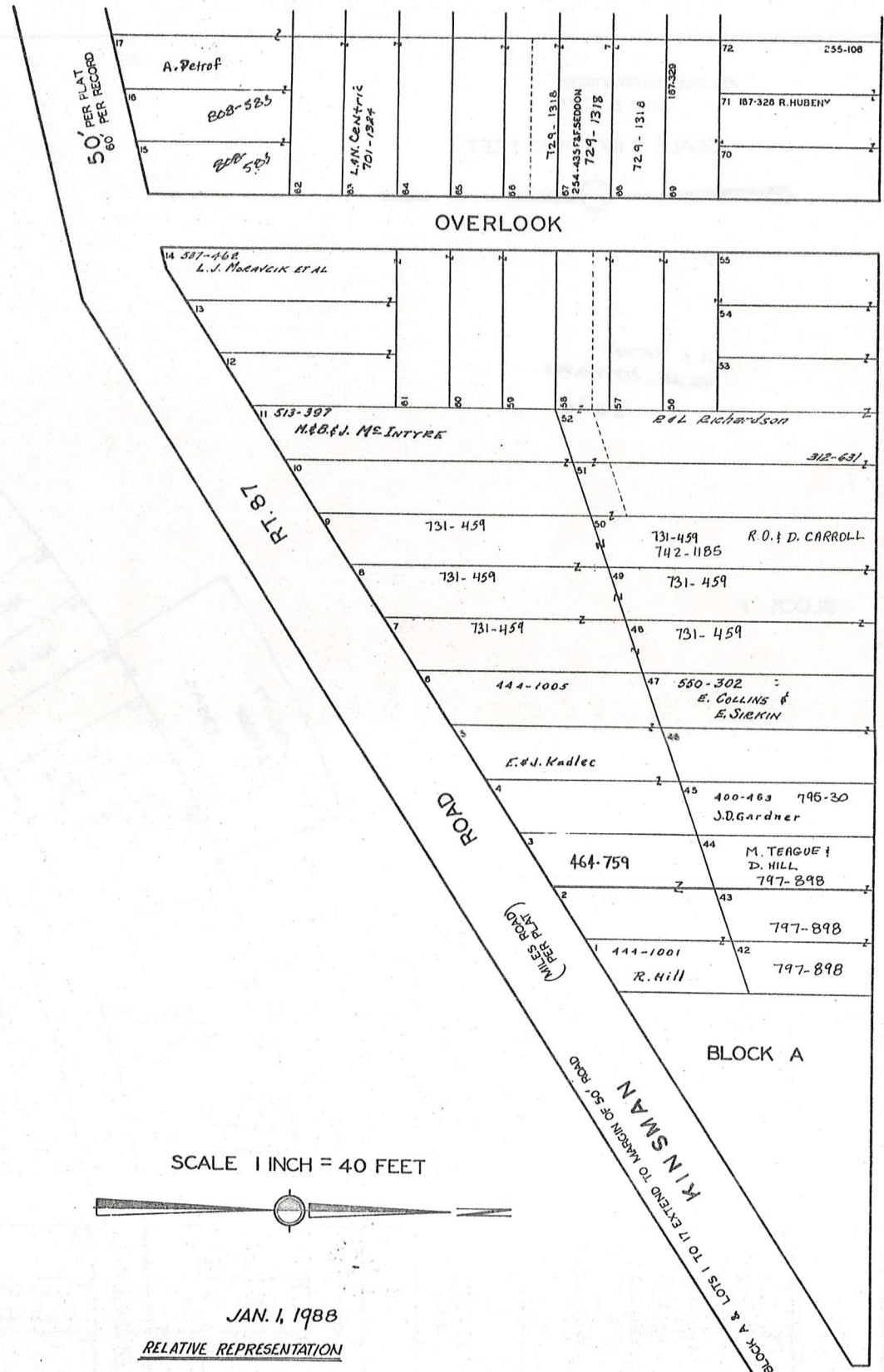
* Inadequate description

SEE 12-S-S.E.

12-S.S.W.

THE RELIANCE INVESTMENT CO'S
RESTFUL LAKE ALLOTMENT

BEING PART OF ORIGINAL LOTS NOS. 3 & 16 OF TRACT 2 NEWBURY TOWNSHIP
VOL. 1 PAGES 56 & 57 REC. OF PLATS

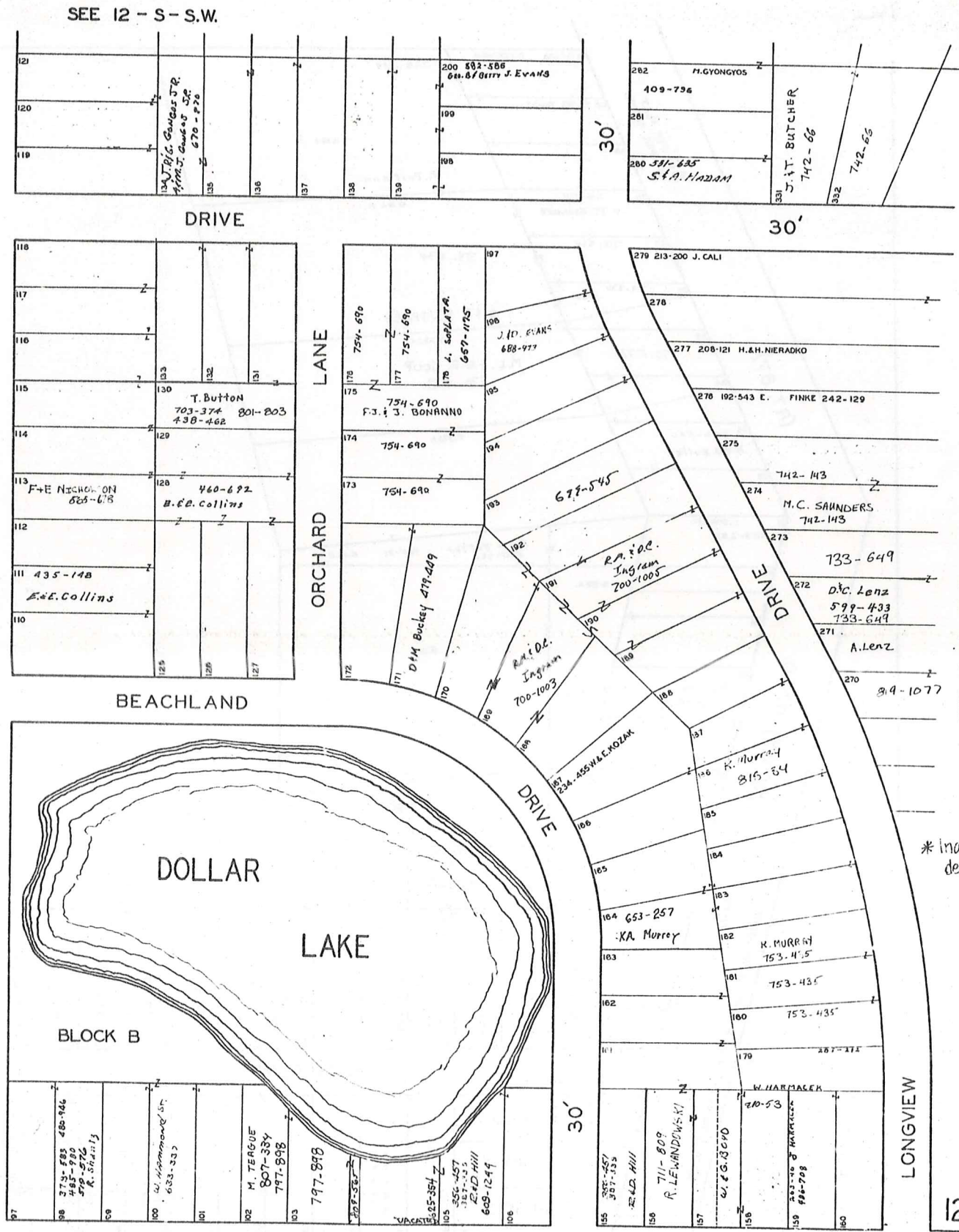


50' PER PLAT
60' PER RECORD

SCALE 1 INCH = 40 FEET



JAN. 1, 1988
RELATIVE REPRESENTATION



SEE 12 - S - S.W.

DRIVE

ORCHARD LANE

BEACHLAND

DOLLAR LAKE

BLOCK B

STONE ROAD (FORD ROAD PER PLAT)

40' PER PLAT
60' PER RECORD

SEE 12 - S - N.E.

* Inadequate description

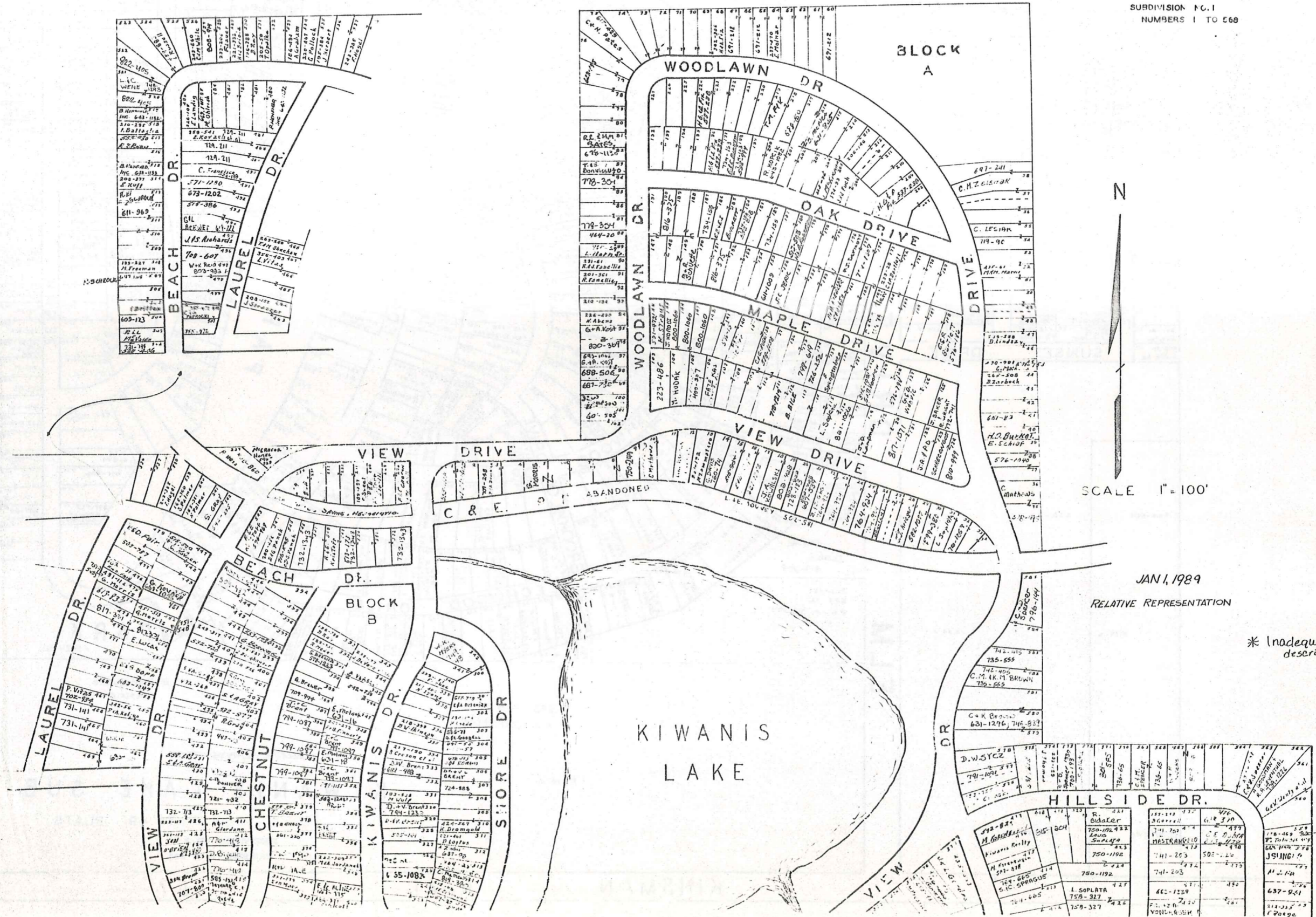
12-S

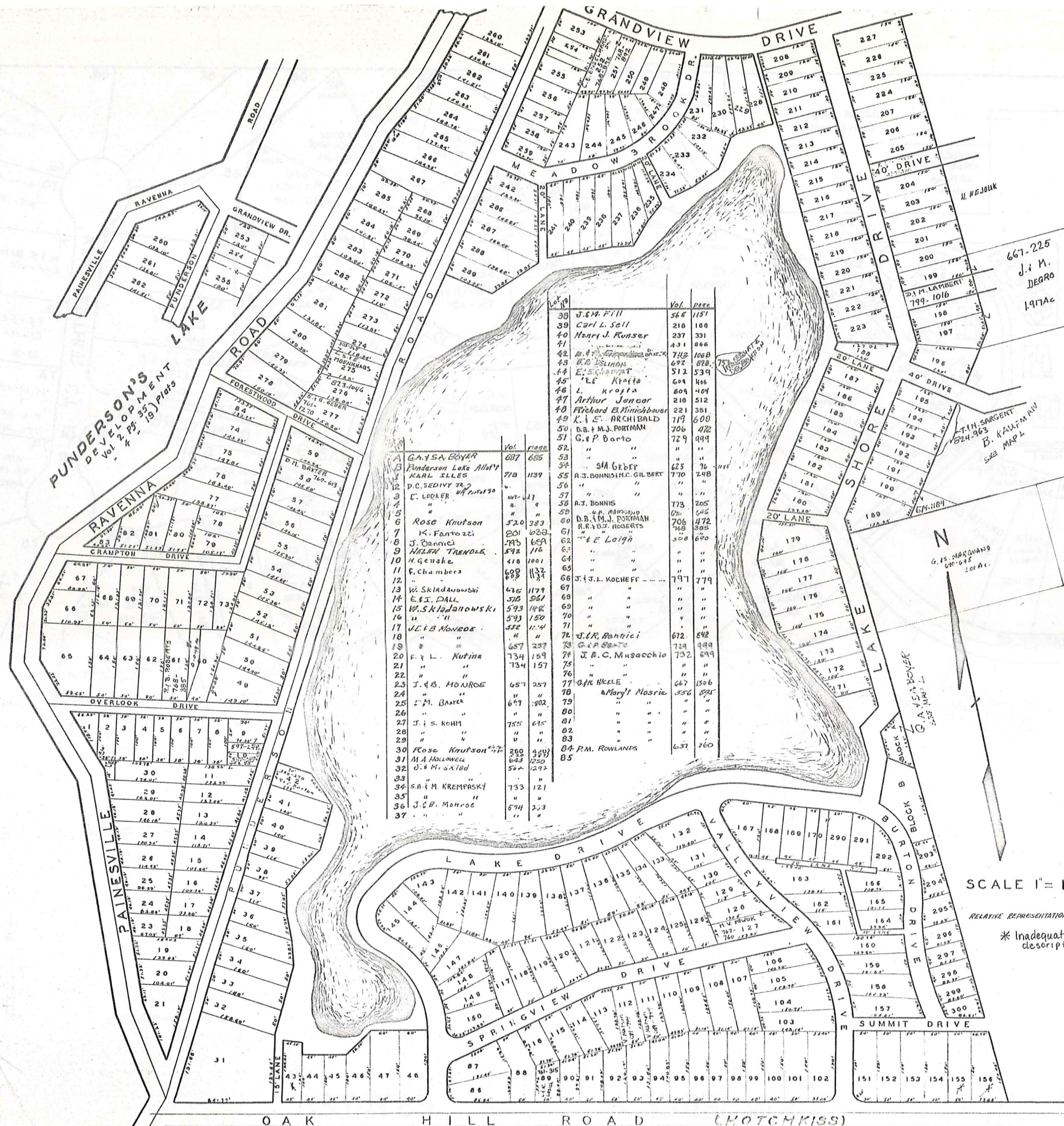
KIWANIS LAKE SUB.

VOL. 1-PGS. 44 TO 49 PLATS

NEWBURY TWP. LOT 24 TR. 1 & LOTS 3 & 4 TR. 2

SUBDIVISION NO. 1
NUMBERS 1 TO 560





Lot No.	Owner Name	Vol.	Page
38	J.M. FILL	566	1151
39	Carl L. Sell	218	160
40	Henry J. Runser	237	331
41	"	431	866
42	"	712	1068
43	"	692	878
44	"	512	539
45	"	604	486
46	"	609	404
47	Arthur Janzar	218	512
48	Richard E. Minichbauer	221	381
49	K. E. ARCHIBALD	719	600
50	D.B. & M.J. PORTMAN	706	472
51	G.P. Barto	729	494
52	"	"	"
53	"	"	"
54	"	"	"
55	"	"	"
56	"	"	"
57	"	"	"
58	"	"	"
59	"	"	"
60	"	"	"
61	"	"	"
62	"	"	"
63	"	"	"
64	"	"	"
65	"	"	"
66	"	"	"
67	"	"	"
68	"	"	"
69	"	"	"
70	"	"	"
71	"	"	"
72	"	"	"
73	"	"	"
74	"	"	"
75	"	"	"
76	"	"	"
77	"	"	"
78	"	"	"
79	"	"	"
80	"	"	"
81	"	"	"
82	"	"	"
83	"	"	"
84	"	"	"
85	"	"	"

Lot No.	Owner Name	Vol.	Page
1	G.A. SA. BOYER	687	685
2	Punderson Lake Allot	718	1139
3	D.H. BAYLER	59	760-613
4	P.C. SEDVY JR.	"	"
5	E. LOOKER	"	"
6	"	"	"
7	Rose Knutson	520	383
8	K. Fantozzi	201	688
9	J. Bonnici	595	66A
10	HELEN TRENKLE	592	116
11	H. Genske	418	1001
12	F. Chambers	609	1132
13	W. Skladanowski	626	1179
14	E. J. DALL	578	561
15	W. Skladanowski	593	148
16	"	593	160
17	J.E. B. MONROE	532	114
18	"	"	"
19	"	"	"
20	F. L. Kutina	734	159
21	"	734	157
22	"	"	"
23	J. A. B. MONROE	657	257
24	"	"	"
25	"	"	"
26	"	"	"
27	J. S. ROHM	755	615
28	"	"	"
29	"	"	"
30	Rose Knutson	280	340
31	M. A. HOLMWAY	683	230
32	G. M. S. IED	564	1293
33	"	"	"
34	S. M. KREMPASKY	733	121
35	"	"	"
36	J. E. P. MONROE	594	23
37	"	"	"

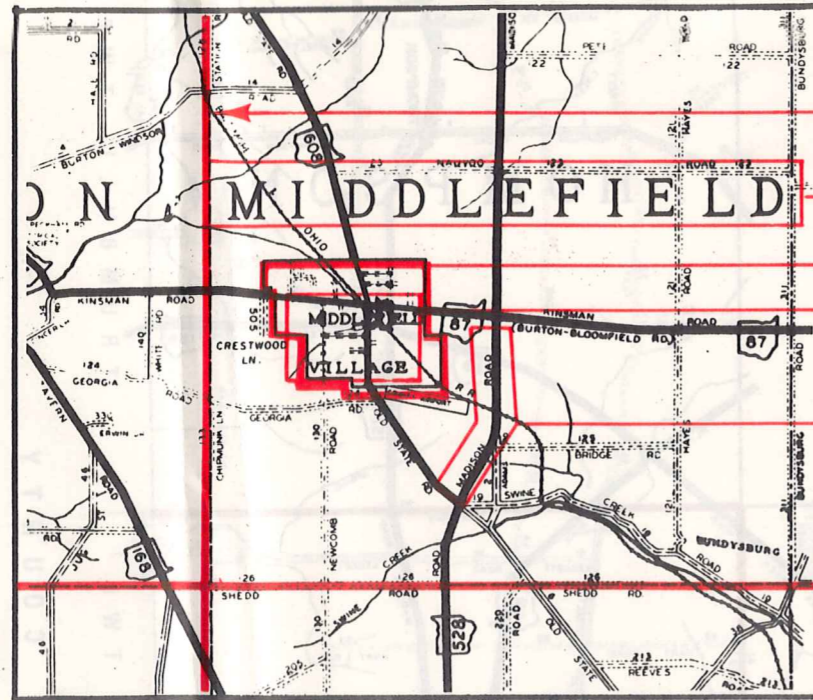
Lot No.	Owner Name	Vol.	Page	Lot No.	Owner Name	Vol.	Page
86	"	733	123	199	D. M. LAMBERT	799	1016
87	"	"	"	200	H. NEJOUK	508	105
88	"	"	"	201	"	"	"
89	L. E. H. J. LASICH	751	315	202	"	"	"
90	J. Dingelmayr	703	204	203	"	"	"
91	"	"	"	204	EIN COLLINS	667	68
92	"	"	"	205	"	"	"
93	ANNELA George	331	358	206	"	"	"
94	ANNELA George	350	718	207	"	"	"
95	"	"	"	208	R. A. Ogint	705	1015
96	"	"	"	209	"	"	"
97	"	"	"	210	"	"	"
98	"	"	"	211	"	"	"
99	"	"	"	212	"	"	"
100	"	"	"	213	A. COLLINS	663	719
101	"	"	"	214	J. Schroeder	683	735
102	"	"	"	215	J. SCHROEDER	"	"
103	"	"	"	216	"	"	"
104	"	"	"	217	L. B. A. SANTILLO	643	266
105	"	"	"	218	Helen Heidun	255	591
106	"	"	"	219	E. M. BROWER	476	376
107	"	"	"	220	K. Petersen	816	73
108	R. L. MURPHY	909	129	221	"	"	"
109	"	"	"	222	M. ADERER	167	1252
110	"	"	"	223	"	"	"
111	C. H. Krause	491	724	224	M. COLLINS	684	844
112	"	"	"	225	CHRISTINA GENSERT	709	192
113	PUNDERSOHN LAKE ALL ASS.	738	690	226	"	"	"
114	A. J. P. SATANIK	731	255	227	"	"	"
115	"	"	"	228	R. J. Ruch + D. L. Ruch	778	438
116	"	"	"	229	"	"	"
117	S. L. HORVATH	58	58	230	J. M. GRATINO	705	539
118	"	"	"	231	"	"	"
119	"	"	"	232	S. G. C. C. C. C. C. C.	744	467
120	S. J. Down	568	475	233	R. Dianelli + A. Haas	706	115
121	E. D. Bushek	753	1140	234	EVELYN E. CROSS	726	870
122	E. D. Bushek	582-583	585	235	S. R. FRANZOLINO	754	405
123	"	"	"	236	"	354	354
124	"	"	"	237	B. Kaufman	528	453
125	"	"	"	238	B. Kaufman	528	440
126	"	"	"	239	"	528	440
127	"	"	"	240	"	528	440
128	"	"	"	241	B. Kaufman	700	1402
129	"	"	"	242	S. C. Kershaw, Sr.	619	101
130	W. B. Kaufman	703	1146	243	Grete Horvath	263	6946
131	"	"	"	244	"	"	"
132	"	"	"	245	"	"	"
133	"	"	"	246	EVELYN E. CROSS	726	870
134	"	"	"	247	"	"	"
135	"	"	"	248	"	"	"
136	"	"	"	249	"	"	"
137	"	"	"	250	"	"	"
138	"	"	"	251	"	"	"
139	"	"	"	252	"	"	"
140	"	"	"	253	"	"	"
141	"	"	"	254	"	"	"
142	"	"	"	255	"	"	"
143	"	"	"	256	"	"	"
144	"	"	"	257	"	"	"
145	"	"	"	258	"	"	"
146	"	"	"	259	"	"	"
147	"	"	"	260	"	"	"
148	"	"	"	261	"	"	"
149	"	"	"	262	"	"	"
150	"	"	"	263	"	"	"
151	"	"	"	264	"	"	"
152	"	"	"	265	"	"	"
153	"	"	"	266	"	"	"
154	"	"	"	267	"	"	"
155	"	"	"	268	"	"	"
156	"	"	"	269	"	"	"
157	"	"	"	270	"	"	"
158	"	"	"	271	"	"	"
159	"	"	"	272	"	"	"
160	"	"	"	273	"	"	"
161	"	"	"	274	"	"	"
162	"	"	"	275	"	"	"
163	"	"	"	276	"	"	"
164	"	"	"	277	"	"	"
165	"	"	"	278	"	"	"
166	"	"	"	279	"	"	"
167	"	"	"	280	"	"	"
168	"	"	"	281	"	"	"
169	"	"	"	282	"	"	"
170	"	"	"	283	"	"	"
171	"	"	"	284	"	"	"
172	"	"	"	285	"	"	"
173	"	"	"	286	"	"	"
174	"	"	"	287	"	"	"
175	"	"	"	288	"	"	"
176	"	"	"	289	"	"	"
177	"	"	"	290	"	"	"
178	"	"	"	291	"	"	"
179	"	"	"	292	"	"	"
180	"	"	"	293	"	"	"
181	"	"	"	294	"	"	"
182	"	"	"	295	"	"	"
183	"	"	"	296	"	"	"
184	"	"	"	297	"	"	"
185	"	"	"	298	"	"	"
186	"	"	"	299	"	"	"
187	"	"	"	300	"	"	"
188	"	"	"	301	"	"	"
189	"	"	"	302	"	"	"
190	"	"	"	303	"	"	"
191	"	"	"	304	"	"	"
192	"	"	"	305	"	"	"
193	"	"	"	306	"	"	"
194	"	"	"	307	"	"	"
195	"	"	"	308	"	"	"
196	"	"	"	309	"	"	"
197	"	"	"	310	"	"	"
198	"	"	"	311	"	"	"
199	"	"	"	312	"	"	"

SCALE 1" = 100'
RELATIVE REPRESENTATION
* Inadequate description

JAN. 1, 1989

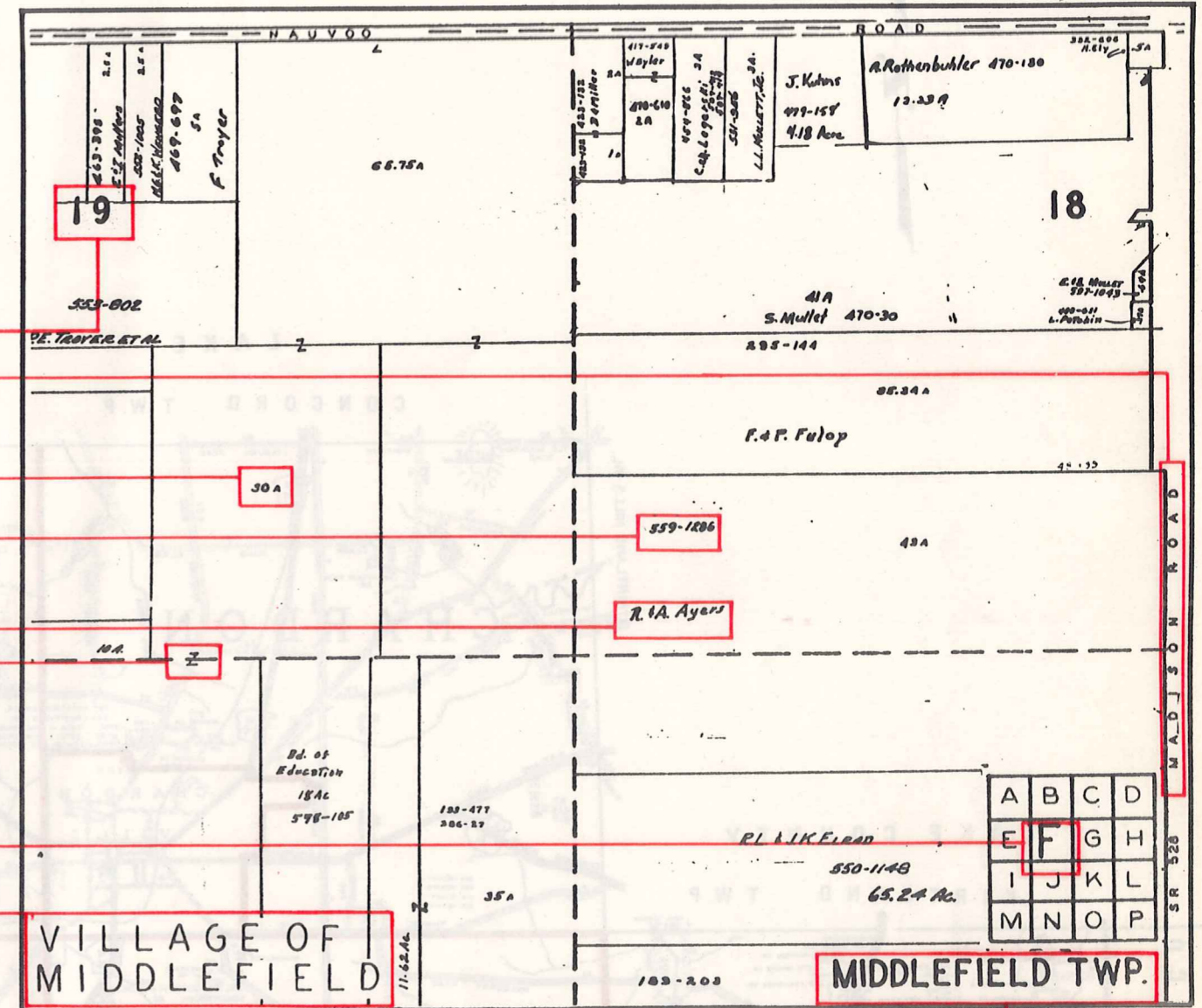
Explanation and Use Sheet for Geauga County, Ohio

SAMPLE (PARTIAL) COUNTY INDEX MAP



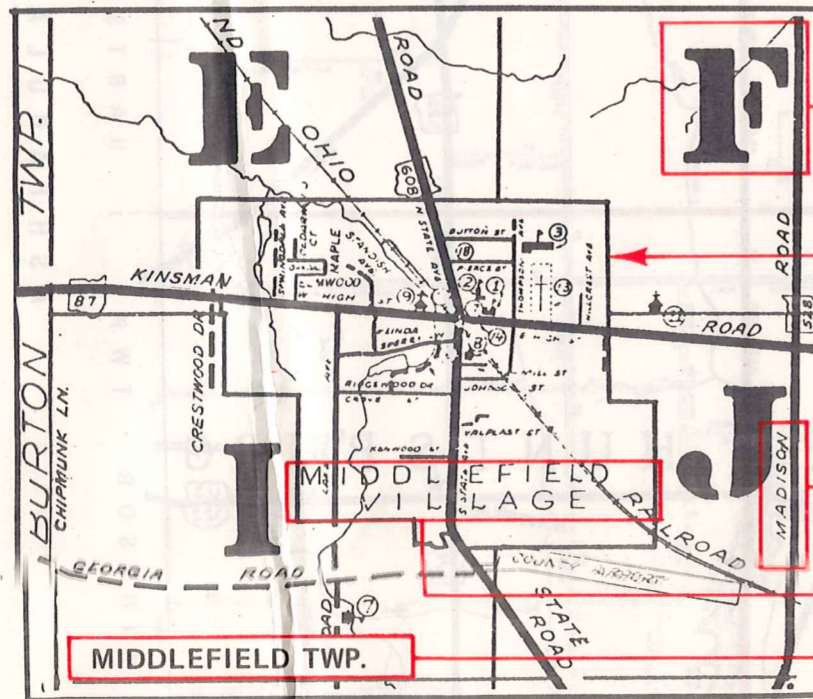
- Township Boundary
- Township Name
- Village Boundary
- Village Name
- Tract Lot Number
- Street Name
- Acreage
- Deed Book & Page
- Owners Name
- Denotes Continous Ownership

SAMPLE (PARTIAL) MAP PAGE



- Map Page Number
- Village Name
- Village Boundary
- Township Name

SAMPLE (PARTIAL) MUNICIPALITY INDEX MAP



- Street Name
- Village Name
- Township Name

USE OF THE MAP VOLUME

1. LOCATE THE GENERAL AREA OF INTEREST ON THE COUNTY INDEX MAP, ATLAS PAGE 'B', AND NOTE THE MUNICIPALITY NAME (TOWNSHIP OR VILLAGE).
2. REFER TO THE TABLE OF CONTENTS, ATLAS PAGE 'C', AND NOTE THE BEGINNING ATLAS PAGE NUMBER FOR THE MUNICIPALITY OF INTEREST.
3. TURN TO THE PAGE INDICATED. ON THIS PAGE WILL APPEAR AN INDEX MAP FOR THAT MUNICIPALITY.
4. LOCATE THE GENERAL AREA OF INTEREST AND NOTE THE MAP PAGE NUMBER. THIS MAY BE EITHER A LETTER OR A NUMBER.
5. MAP PAGES ARE IN ALPHABETICAL (OR NUMERICAL) SEQUENCE FOLLOWING THE MUNICIPALITY INDEX MAP. FOLLOW SEQUENCE TO THE MAP PAGE INDICATED.
6. LOCATE SPECIFIC PARCEL OF INTEREST AND NOTE THE DESIRED INFORMATION.

NOTE: ON SOME MAPS YOU MAY BE REFERRED TO A DETAIL SHEET SHOWING AN ENLARGEMENT OF THE AREA. THESE MAPS ARE FOUND AT THE END OF THE REGULAR MAP PAGES IN EACH MUNICIPALITY IN EITHER ALPHABETICAL OR NUMERICAL SEQUENCE.

NOTE: CHARDON VILLAGE HAS TITLE SHEETS. TO LOCATE OWNERS NAME, NOTE THE PARCEL NUMBER, REFER TO THE TITLE PAGE FOLLOWING THE MAP OF INTEREST, FOLLOW NUMERICAL SEQUENCE TO THE PARCEL NUMBER OF INTEREST AND NOTE THE DESIRED INFORMATION. IN ALL OTHER MUNICIPALITIES THE OWNERS NAME APPEARS ON THE MAP PAGE.

This book is the property of REAL ESTATE DATA, INC. and is distributed by REDI under a leasing arrangement requiring return to REDI upon termination of the lease. REDI reserves the right to reclaim this book if found in the possession of any firm or person where possession was obtained through any unauthorized source.